

TOWNSHIP 24 SOUTH, RANGE 3 WEST, OF THE WILLAMETTE MERIDIAN, OREGON

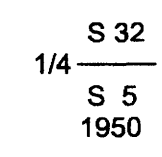
RETRACEMENT

Date: 3/21/2016 By: JC
 This survey consists of:
 Map: PLAT: T24-3 2016-1 A-B
 Narrative: VOL 58
 Corner Rpt: PGS 23319-23320
 ALL INFORMATION IS ON THE PLAT
 DOUGLAS COUNTY
 SURVEYOR

SHEET 2 OF 2

OFFICIALLY FILED: 2/19/2016

(A) The 1/4 sec. cor. of secs. 5 and 32, on the N. bdy. of the Tp., monumented with an iron post, 1 in. diam., firmly set, projecting 3 ins. above the ground, with a brass cap mkd.



from which the remains of bearing trees mkd. by Price in 1950 and reported by Seibold and Browning in 1994

A sawed, decayed fir stump, 48 ins. diam., bears N. 29 3/4° E., 17.8 ft. dist., with scribe marks 1/4 S32 visible on an opened blaze.

A sawed, decayed fir stump, 30 ins. diam., bears S. 1 1/2° E., 86.5 ft. dist., with no marks visible. (Record, S. 1° W.)

and remains of reference trees mkd. by Hale, PLS No. 243, in 1958, reported as by person(s) unknown by Seibold and Browning in 1994

A decayed fir stump, 52 ins. diam., bears S. 14 3/4° E., 34.3 ft. dist., with no marks visible.

A decayed fir stump, 48 ins. diam., bears N. 26 1/4° W., 31.7 ft. dist., with no marks visible.

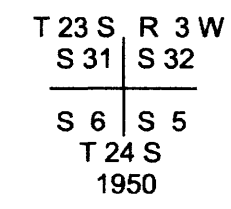
and new bearing trees

A fir, 20 ins. diam., bears S. 34 1/2° W., 19.3 ft. dist., mkd. 1/4 S5 BT.

A fir, 7 ins. diam., bears N. 42 1/2° W., 32.8 ft. dist., mkd. 1/4 S32 BT.

(Note: The bearing trees mkd. by Seibold and Browning in 1994, are now downed and their original positions could not be determined.)

(B) The cor. of secs. 5, 6, 31, and 32, on the N. bdy. of the Tp., perpetuated by Hale, PLS No. 243, in 1958, and Peel, PLS No. 752, in 1979, monumented with an iron post, 2 ins. diam., firmly set, projecting 4 ins. above the ground, with a brass cap mkd.



from which the remains of a bearing tree mkd. by Price in 1950

A yew stump, 18 ins. diam., bears N. 38 1/2° E., 32.3 ft. dist., with no marks visible.

and remains of bearing trees mkd. by Hale

A decayed fir stump, 60 ins. diam., bears N. 11 1/4° E., 55.6 ft. dist., with no marks visible.

A decayed fir stump, 54 ins. diam., bears S. 69° W., 56.3 ft. dist., with no marks visible.

A fir stump, 49 ins. diam., bears N. 26 1/2° W., 47.2 ft. dist., with no marks visible.

and remains of a bearing tree mkd. by Peel

A fir stump, 20 ins. diam., bears N. 51 3/4° E., 15.9 ft. dist., with a healed blaze.

and bearing trees mkd. by person(s) unknown

A fir, 14 ins. diam., bears S. 29 1/2° E., 16.7 ft. dist., with no marks visible, and a Weyerhaeuser tag.

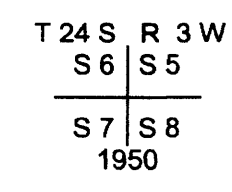
A fir, 14 ins. diam., bears S. 21 1/2° W., 14.2 ft. dist., with no marks visible and a Weyerhaeuser tag.

and new accessories

An iron rod, 30 ins. long, 5/8 in. diam., driven 25 ins. in the ground for a reference monument, bears N. 33° 27' 09" E., 14.75 ft. dist., with brass cap mkd. RM T23S R3W S32 14.7 FT TO COR 2014, and an arrow pointing to the cor.

An iron rod, 30 ins. long, 5/8 in. diam., driven 29 ins. in the ground for a reference monument, bears N. 50° 35' 32" W., 15.13 ft. dist., with brass cap mkd. RM T23S R3W S31 15.1 FT TO COR 2014, and an arrow pointing to the cor.

(C) The cor. of secs. 5, 6, 7, and 8, monumented with an iron post, 2 ins. diam., firmly set, projecting 12 ins. above the ground, with a brass cap mkd.



from which the remains of bearing trees mkd. by Price in 1950 and reported by Winter in 2012

A fir, 33 ins. diam., bears N. 88 3/4° E., 32.5 ft. dist., with a healed double blaze.

A decayed fir stump, 62 ins. diam., bears S. 45 1/2° E., 5.9 ft. dist., with axe marks visible.

A decayed cedar stump, 40 ins. diam., bears N. 12 1/2° W., 46.2 ft. dist., with no marks visible.

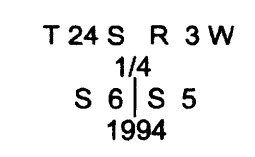
and bearing trees mkd. by Winter in 2012

A fir, 10 ins. diam., bears S. 57 3/4° E., 34.9 ft. dist., with scribe marks T24S R3W S8 BT visible on a partially healed blaze. (Record, S. 59 3/4° E., 33.9 ft.)

A hemlock, 5 ins. diam., bears S. 50 1/4° W., 27.1 ft. dist., with scribe marks T24S R3W S7 BT visible on a partially healed blaze.

A fir, 6 ins. diam., bears N. 62 1/2° W., 19.2 ft. dist., with scribe marks T24S R3W S6 BT visible on a partially healed blaze.

(D) The 1/4 sec. cor. of secs. 5 and 6, monumented with an iron post, 2 1/2 ins. diam., firmly set, projecting 3 ins. above the ground, with a brass cap mkd.



from which the remains of bearing trees mkd. by Price in 1950 and reported by Seibold and Browning in 1994

A fir, 20 ins. diam., bears N. 77 1/4° E., 5.3 ft. dist., with a healed blaze.

A sawed, decayed fir stump, 11 ins. diam., bears N. 32° W., 21.8 ft. dist., with scribe marks BT visible on an opened blaze.

and a bearing tree mkd. by Hale, PLS No. 243, in 1960 and reported by Seibold and Browning in 1994

A fir, 16 ins. diam., bears S. 32 3/4° E., 17.2 ft. dist., with axe marks visible. (Record, person(s) unknown)

and a bearing tree mkd. by Hale, PLS No. 243, in 1960

A sawed, decayed fir stump, 24 ins. diam., bears N. 24° W., 19.3 ft. dist., with axe marks visible.

and a new bearing tree

A fir, 6 ins. diam., bears N. 66° W., 7.8 ft. dist., mkd. 1/4 S6 BT.

UNITED STATES DEPARTMENT OF THE INTERIOR
 BUREAU OF LAND MANAGEMENT

Portland, Oregon

The survey represented by this plat, having been correctly executed in accordance with the requirements of law and the regulations of this Bureau, is hereby accepted.

For the Director

Mary J. M. Hault
 Chief Cadastral Surveyor of Oregon

December 18, 2015

Date