TOWNSHIP 23 SOUTH, RANGE 8 WEST, OF THE WILLAMETTE MERIDIAN, OREGON

DEPENDENT RESURVEY

FILED
Date: 11/25/2015 By: JC
This survey consists of:
Map: T23-8W 2015-1
~~Narrative:~~ VOL. 58 PAGES
~~Corner Rpt:~~ 23266-23277
DOUGLAS COUNTY SURVEYOR

OFFICIALLY FILED: 11/9/2015

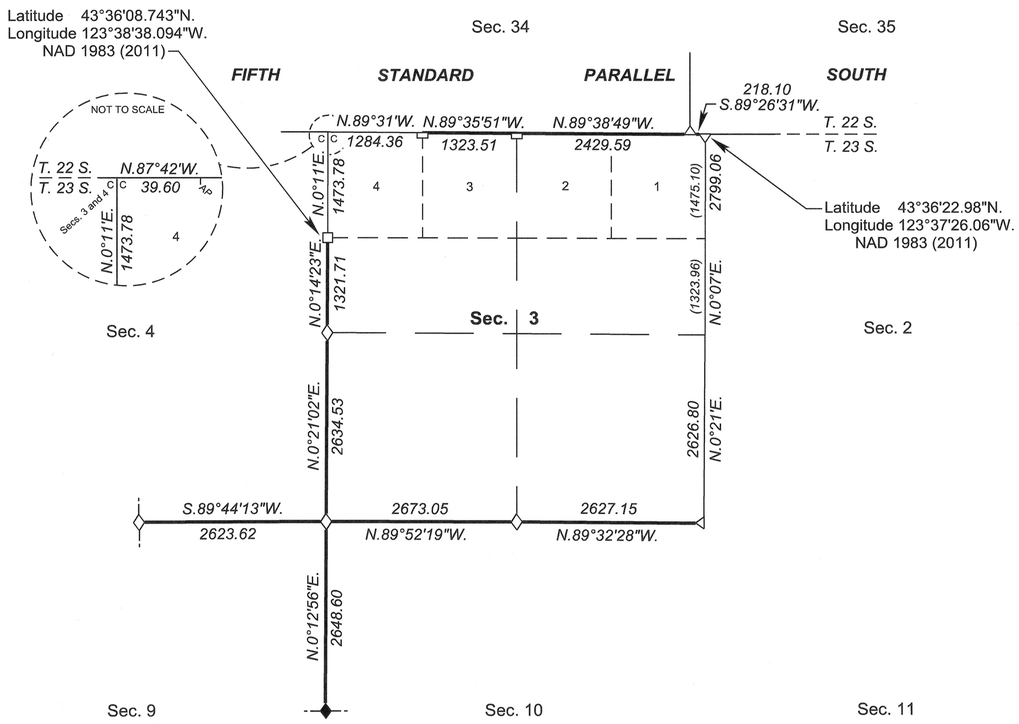

A history of surveys, corner descriptions, and other relevant information are contained in the field notes.

This plat represents the dependent resurvey of a portion of the north boundary (Fifth Standard Parallel South), the subdivisional lines, and subdivision of section lines of section 13, designed to restore the corners in their true original locations according to the best available evidence, Township 23 South, Range 8 West, Willamette Meridian, Oregon.

Official areas based on the measurements of this survey have been returned for Federal interest land where indicated. Aliquot part legal subdivisions retain their aliquot characteristics and refer to precisely the same land as that which was previously identified by its original survey or description. A lot can only be subdivided by survey or supplemental plat. Except as indicated hereon, the lottings and areas are as shown on the plat approved June 27, 1895.

Survey executed by Edith M. Forkner, Cadastral Surveyor, beginning September 17, 2014, and completed November 19, 2014, pursuant to special instructions approved September 15, 2014, and supplemental special instructions approved October 11, 2014, for Group No. 2772, Oregon.

LEGEND

- ◇ Original corner previously remonumented
- ◆ Original corner remonumented this survey
- □ Corner previously established or reestablished
- ■ Corner previously established; remonumented this survey

NOTE:
The lightweight lines with bearings and distances of section 3 shown were surveyed by Peter A. Peterson in 1967-68, and were utilized to calculate the areas of the Federal interest lands.

The lightweight lines with bearings and distances of section 13 shown were surveyed by John A. Farmer in 1986, and were utilized to calculate the areas of the Federal interest lands.

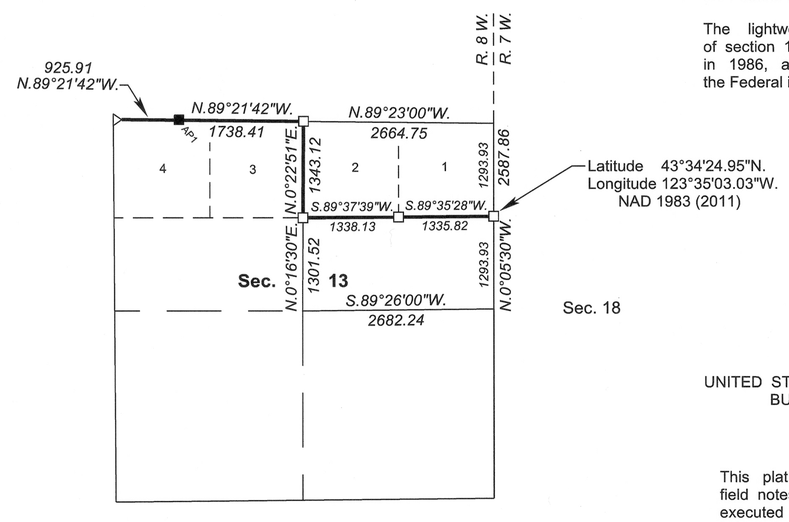

LEGAL SUBDIVISION	OFFICIAL ACRES
SECTION 3	
LOT 1	44.70
LOT 2	44.70
SW1/4 NE1/4	40.13
SE1/4 NE1/4	40.15
LOT 3	44.78
SW1/4 NW1/4	40.28
SE1/4 NW1/4	40.28
NE1/4 SW1/4	40.11
NW1/4 SW1/4	40.20
SW1/4 SW1/4	40.31
SE1/4 SW1/4	40.22
NE/14 SE1/4	39.76
NW1/4 SE1/4	39.73
SW1/4 SE1/4	39.62
SE1/4 SE1/4	39.64
SECTION 13	
SW1/4 NE1/4	39.96
SE1/4 NE1/4	39.81
TOTAL AREA FEDERAL INTEREST LAND RESURVEYED IN SECTIONS 3 AND 13	694.38

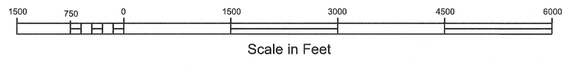

UNITED STATES DEPARTMENT OF THE INTERIOR
BUREAU OF LAND MANAGEMENT

Portland, Oregon

This plat is strictly conformable to the approved field notes, and the survey, having been correctly executed in accordance with the requirements of law and the regulations of this Bureau, is hereby accepted.

For the Director

Mary J. M. Hartl

Chief Cadastral Surveyor of Oregon

September 16, 2015

Date

77