

TOWNSHIP 23 SOUTH, RANGE 8 WEST, OF THE WILLAMETTE MERIDIAN, OREGON. DEPENDENT RESURVEY, AND SUBDIVISION OF SECTION II

Sec. 33

Sec. 34

Sec. 35

FIFTH STANDARD PARALLEL SOUTH

Sec. 4

Sec. 3

Sec. 2

Sec. 9

Sec. 10

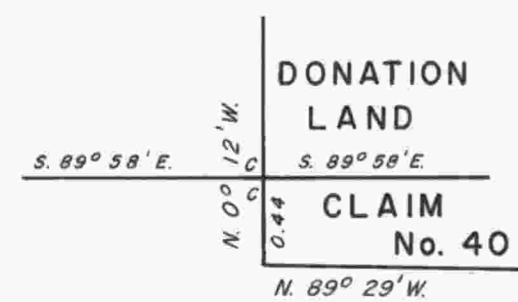
Sec. 1

Sec. 12

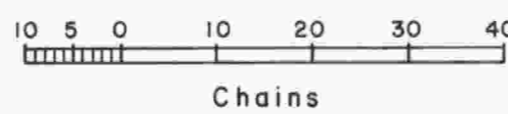
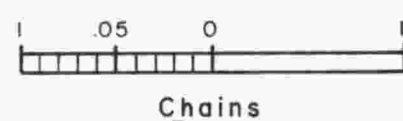


Timber in this area consists of fir, hemlock, cedar, maple, oak, myrtle, alder, chinquapin, yew, and willow.

ENLARGED DIAGRAM

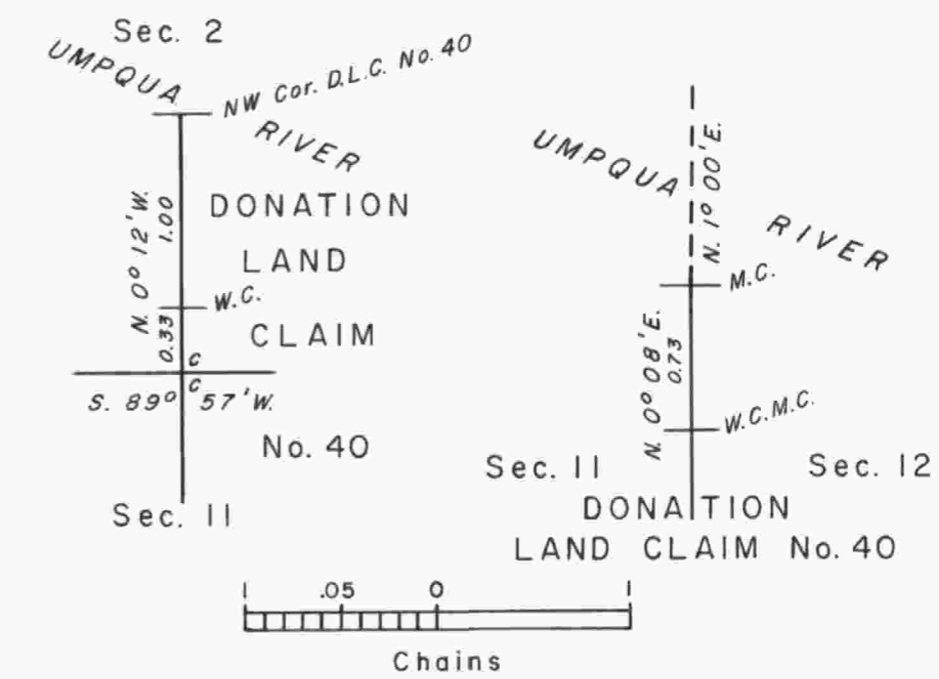


Sec. 11



Area resurveyed: 1,274.5 Acres

ENLARGED DIAGRAMS



This plat represents a retracement and reestablishment of a portion of the north boundary (Fifth Standard Parallel South), a portion of the subdivisional lines and a portion of the claim lines, designed to restore the corners in their true original locations according to the best available evidence, and, subdivision of section 11, T. 23 S., R. 8 W., Willamette Meridian, Oregon.

The lottings and areas are as shown on the plats approved April 24, 1858, August 1, 1860, June 27, 1895, and January 30, 1897.

In 1855, Harvey Gordon and Charles T. Gardner surveyed the east three miles of the north boundary (Fifth Standard Parallel South). Dennis Hathorn surveyed a portion of the subdivisional lines and the boundaries of Donation Land Claim No. 40 in 1857. In 1881, William H. Byars completed the survey of the north boundary of the township (Fifth Standard Parallel South). In 1894, Williams R. Whipple retraced portions of Hathorn's subdivisional lines and completed the subdivision of the township. Floyd A. Brooks dependently resurveyed a portion of the north and east boundaries and subdivisional lines in 1962 - 1965.

The resurvey and subdivision of section 11 were executed by Peter A. Peterson, Cadastral Surveyor, July 31, 1967, to April 2, 1968, under Special Instructions dated July 3, 1967, for Group No. 640, Oregon.

UNITED STATES DEPARTMENT OF THE INTERIOR
BUREAU OF LAND MANAGEMENT
Washington, D. C. May 20, 1971

This plat is strictly conformable to the approved field notes, and the survey, having been correctly executed in accordance with the requirements of law and the regulations of this Bureau, is hereby accepted.

For the Director

Chief, Division of Cadastral Survey

Latitude 43° 34.2' N.
Longitude 123° 36.2' W.