ORIGINAL

TOWNSHIP 23 SOUTH, RANGE 7 WEST, OF THE WILLAMETTE MERIDIAN, OREGON.

DEPENDENT RESURVEY

Surveyed by Thomas H. Hutchinson in 1855.

Surveyed by William H. Byars in 1881.

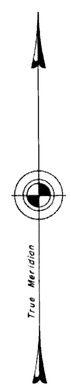

Mean
Magnetic
Declination

20°09' East

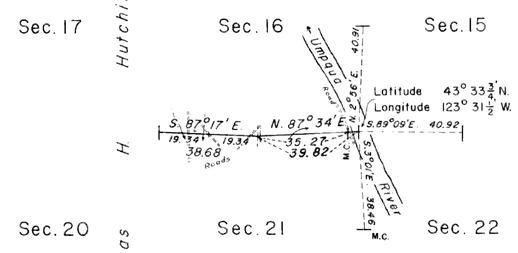

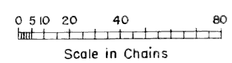

Timber in this area is predominately Douglas fir with important quantities of hemlock, western red cedar, maple, alder, and myrtle; and occasional madrona, chinquapin, ash, and willow.

This plat represents a retracement and reestablishment of a portion of the subdivisional lines designed to restore the corners in their true original location according to the best available evidence.

Portions of the subdivisional lines surveyed by Thomas H. Hutchinson in 1855 and William H. Byars in 1881.

Dependent resurvey of the line between sections 16 and 21, T. 23 S., R. 7 W., Willamette Meridian, Oregon, executed by Thomas A. Tillman, August 13 to 26, 1957, under special instructions dated November 2, 1956, which provide for the surveys included under Group 330, Oregon.

UNITED STATES DEPARTMENT OF THE INTERIOR
BUREAU OF LAND MANAGEMENT
Washington, D. C. February 13, 1958

This plat is strictly conformable to the approved field notes, and the survey, having been correctly executed in accordance with the requirements of law and the regulations of this Bureau, is hereby accepted.

For the Director

Earl G. Harrington

Cadastral Engineering Staff Officer