TOWNSHIP 23 SOUTH, RANGE 4 WEST, OF THE WILLAMETTE MERIDIAN, OREGON

SHEET 1 OF 2

FILED
Date: 4/16/2008 By: JC
This survey consists of:
Map: VOL. 55
Narrative:
Corner-Rpt: PAGES 21401-22
DOUGLAS COUNTY SURVEYOR

DEPENDENT RESURVEY AND SUBDIVISION OF SECTIONS 13 AND 19

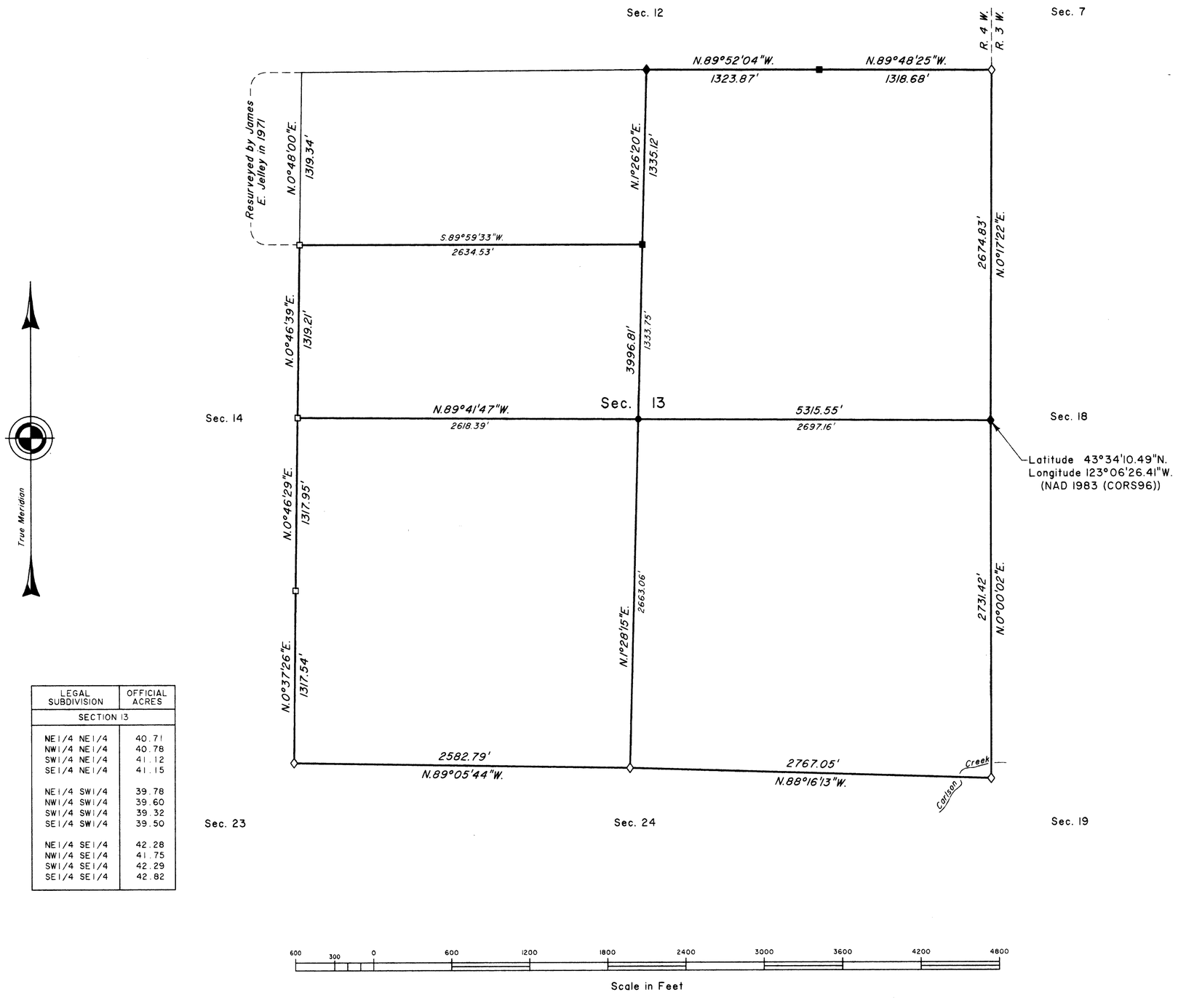

LEGAL SUBDIVISION	OFFICIAL ACRES
SECTION 13	
NE1/4 NE1/4	40.71
NW1/4 NE1/4	40.78
SW1/4 NE1/4	41.12
SE1/4 NE1/4	41.15
NE1/4 SW1/4	39.78
NW1/4 SW1/4	39.60
SW1/4 SW1/4	39.32
SE1/4 SW1/4	39.50
NE1/4 SE1/4	42.28
NW1/4 SE1/4	41.75
SW1/4 SE1/4	42.29
SE1/4 SE1/4	42.82

A history of surveys is contained in the field notes.

This plat represents a dependent resurvey of a portion of the east and west boundary, and subdivisional lines, T. 23 S., R. 4 W., Willamette Meridian, Oregon, designed to restore the corners in their true original locations according to the best available evidence, and the subdivision of sections 13 and 19.

Measured distances and directions have been adjusted by computer software that incorporates a least squares adjustment routine. The adjusted bearings and distances are reported to the nearest second and 0.01 foot.

Actual quantity acreages have been returned for federal interest lands where indicated. The aliquot parts and lots will retain their designation even though the official acreage has changed. The aliquot part of a section will continue to be subdivided by legal subdivision in accordance with the Manual. When an area has been assigned a lot number, it may be further subdivided only by a supplemental plat or another official survey. The official lottings and areas of federal interest lands not affected by this survey are as shown on the plats approved February 20, 1856 and February 25, 1885.

The survey was executed by A. Bert Skeesick, Cadastral Surveyor, and Robert H. Browning, Surveying Technician, beginning August 14, 2006, and completed November 2, 2006, pursuant to Special Instructions dated July 24, 2006, under Group Number 2147, Oregon.

LEGEND

- ◇ Original corner previously remonumented
- ◆ Original corner remonumented this survey
- □ Corner previously established or reestablished
- ■ Corner previously established; remonumented this survey
- ● Corner established this survey

UNITED STATES DEPARTMENT OF THE INTERIOR
BUREAU OF LAND MANAGEMENT

Portland, Oregon February 8, 2008

This plat is strictly conformable to the approved field notes, and the survey, having been correctly executed in accordance with the requirements of law and the regulations of this Bureau, is hereby accepted.

For the Director

Mary J. M. Hautl

Chief Cadastral Surveyor of Oregon

JJ

TOWNSHIP 23 SOUTH, RANGE 4 WEST, OF THE WILLAMETTE MERIDIAN, OREGON

SHEET 2 OF 2

FILED
Date: 4/16/2008 By: JC
This survey consists of:
Map: VOL. 55
Narrative:
Corner Rpt: PAGES 21461-22
DOUGLAS COUNTY
SURVEYOR

DEPENDENT RESURVEY AND SUBDIVISION OF SECTIONS 13 AND 19

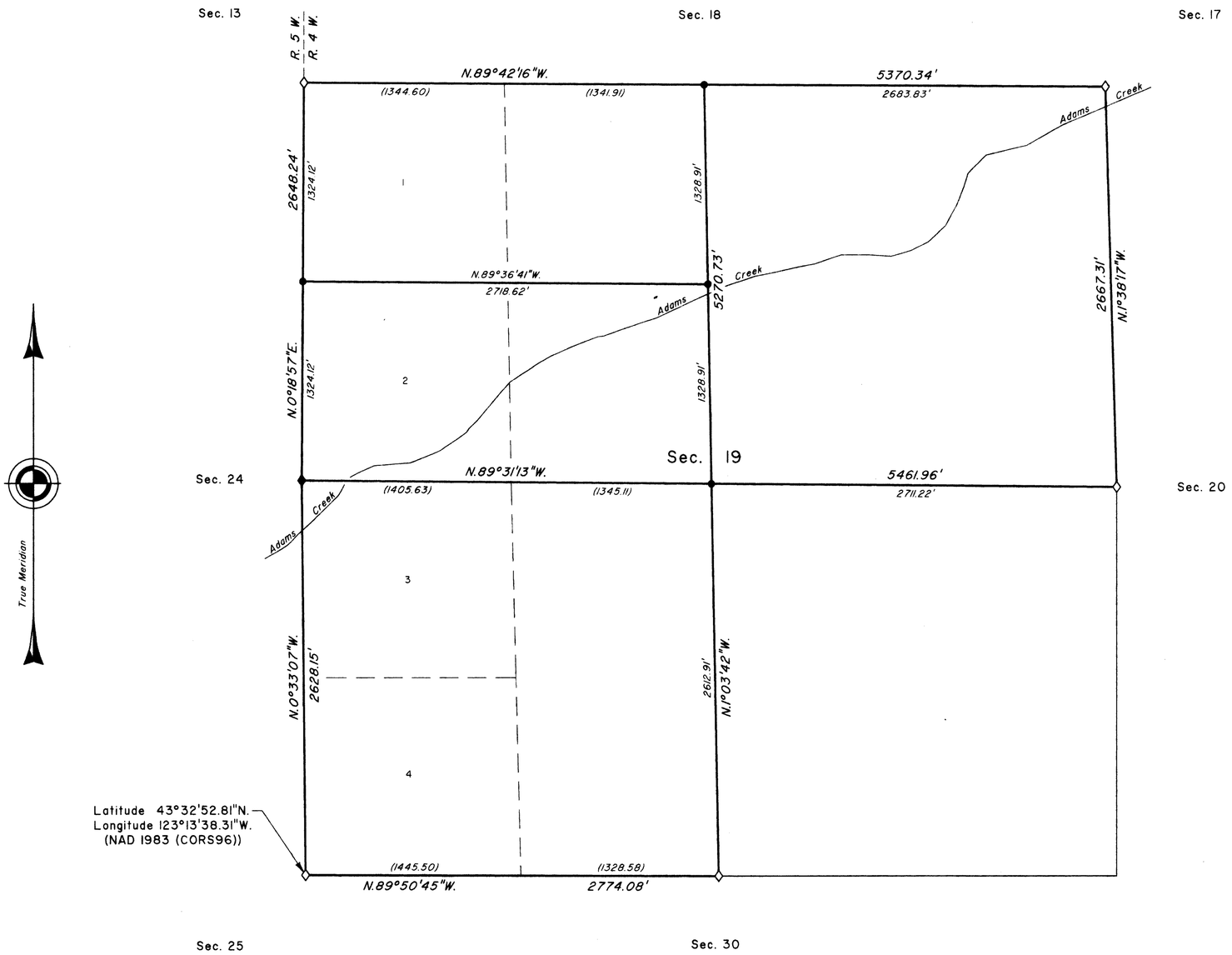

LEGAL SUBDIVISION	OFFICIAL ACRES
SECTION 19	
NE1/4 NE1/4	41.13
NW1/4 NE1/4	41.06
SW1/4 NE1/4	41.27
SE1/4 NE1/4	41.34
LOT 2	42.29
SE1/4 NW1/4	40.96
NE1/4 SW1/4	40.26
LOT 3	42.63
LOT 4	43.23
SE1/4 SW1/4	40.01

LEGEND

- ◇ Original corner previously remonumented
- ◆ Original corner remonumented this survey
- ● Corner established or reestablished this survey



UNITED STATES DEPARTMENT OF THE INTERIOR
BUREAU OF LAND MANAGEMENT

Portland, Oregon February 8, 2008

This plat is strictly conformable to the approved field notes, and the survey, having been correctly executed in accordance with the requirements of law and the regulations of this Bureau, is hereby accepted.

For the Director

Mary J. M. Hartel

Chief Cadastral Surveyor of Oregon

JJ