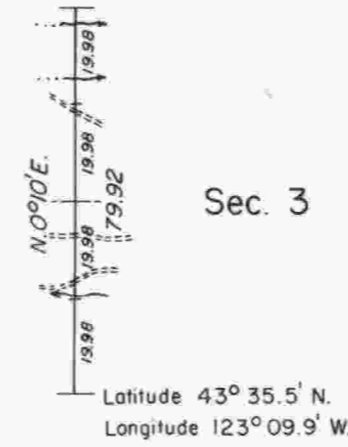


# TOWNSHIP 23 SOUTH, RANGE 4 WEST, OF THE WILLAMETTE MERIDIAN, OREGON.

## DEPENDENT RESURVEY AND REMONUMENTATION

Sec. 4

Sec. 3



Sec. 9

Sec. 10

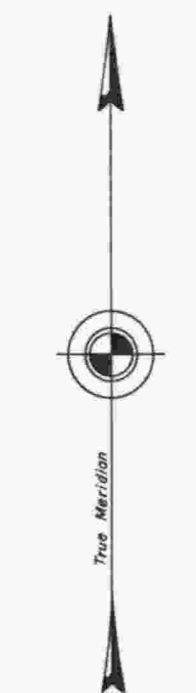
This plat represents a retracement and reestablishment of the line between sections 3 and 4, and remonumentation of certain original corner points designed to restore the corners in their true original locations according to the best available evidence.

The north and west boundaries of the township were surveyed by James Freeman, in 1851. A portion of the subdivisional lines were surveyed by Harvey Gordon and Charles T. Gardner, in 1855.

Dependent resurvey of the line between sections 3 and 4, and remonumentation of certain original corner points, executed by A. Albert White and Donald R. Beck, April 15 to June 3, 1963, under Special Instructions dated April 6, 1940, and May 3, 1957, which provide for the surveys included under Group Nos. 243 and 350, Oregon, respectively.

*- C.A. White*

⊕ Corners remonumented under Group 350, Oregon, in 1963.



Mean  
Magnetic  
Declination  
20° East

Sec. 19

Sec. 20

Sec. 21



*"Suspended"*  
*See Dir Memo*  
*9186(713a)*  
*dated Sept. 1, 1966*

Sec. 30



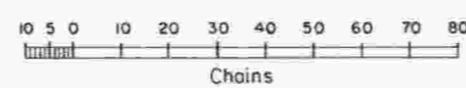
Sec. 29

Sec. 28

Sec. 31



Sec. 32



Timber in this area consists of Douglas fir, red cedar, maple, madrone, myrtle, oak, and alder.

UNITED STATES DEPARTMENT OF THE INTERIOR  
BUREAU OF LAND MANAGEMENT  
Washington, D. C. November 10, 1964

This plat is strictly conformable to the approved field notes, and the survey, having been correctly executed in accordance with the requirements of law and the regulations of this Bureau, is hereby accepted.

For the Director

Chief, Division of Engineering