

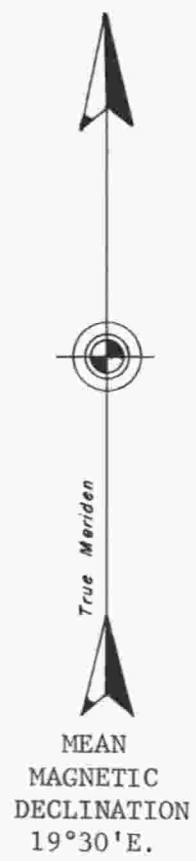
TOWNSHIP 21 SOUTH, RANGE 6 WEST, OF THE WILLAMETTE MERIDIAN, OREGON.
DEPENDENT RESURVEY

This plat represents a retracement and re-establishment of a portion of the south boundary, T. 21 S., R. 6 W., Willamette Meridian, Oregon, designed to restore the corners in their true original locations according to the best available evidence.

The south boundary of T. 21 S., R. 6 W., and a portion of the subdivisional lines of T. 22 S., R. 6 W., were surveyed by Harvey Gordon and Charles T. Gardner, in 1855-56.

The west four miles of the south boundary were resurveyed and a portion of the subdivisional lines was surveyed by William P. Wright, in 1884.

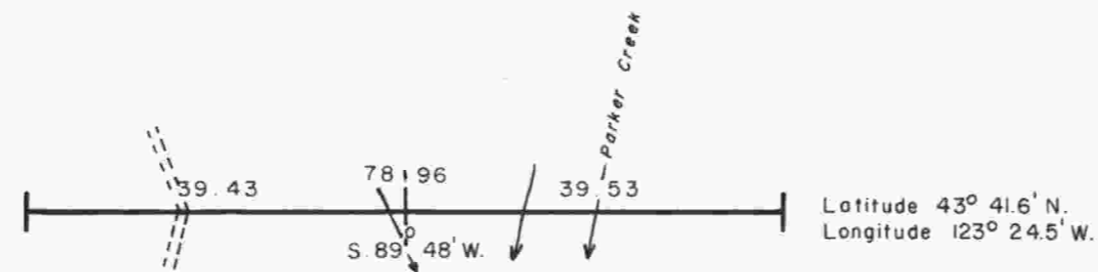
The resurvey was executed by Charles E. Akin, Jr., Cadastral Surveyor, from October 3, 1973 to October 4, 1973, under Special Instructions dated September 24, 1973, which provide for the surveys under Group No. 828, Oregon.



Sec. 32

Sec. 33

Sec. 34



Sec. 5

Sec. 4

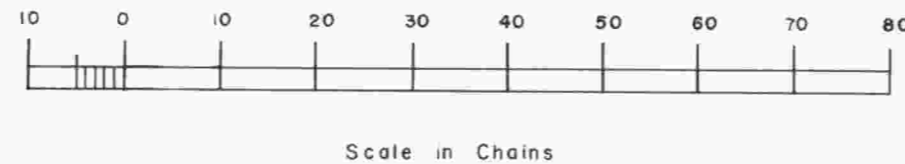
Sec. 3

UNITED STATES DEPARTMENT OF THE INTERIOR
BUREAU OF LAND MANAGEMENT
Washington, D.C. January 5, 1977

This plat is strictly conformable to the approved field notes, and the survey, having been correctly executed in accordance with the requirements of law and the regulations of this Bureau, is hereby accepted.

For the Director

Acting Chief, Division of Cadastral Survey



Timber in this area consists of fir, cedar, hemlock, white fir, alder, maple and yew.