

**UNITED STATES
DEPARTMENT OF THE INTERIOR
BUREAU OF LAND MANAGEMENT**

FIELD NOTES
OF THE
DEPENDENT RESURVEY
OF A PORTION OF THE NORTH BOUNDARY
AND SUBDIVISIONAL LINES
TOWNSHIP 20 SOUTH, RANGE 8 WEST,
OF THE WILLAMETTE MERIDIAN,
IN THE STATE OF OREGON.

EXECUTED BY

Edith M. Forkner, Cadastral Surveyor

Under Special Instructions approved May 21, 2013,
which provided for the surveys included under Group No. 2715,
and Assignment Instructions dated May 21, 2013.

Survey commenced May 23, 2013

Survey completed August 19, 2014

T. 20 S., R. 8 W., Willamette Meridian, Oregon

The following field notes are those of the dependent resurvey of a portion of the north boundary and subdivisional lines, Township 20 South, Range 8 West, Willamette Meridian, Oregon.

The history of the official surveys pertaining to this survey is as follows:

In 1883, William P. Wright, U.S. Deputy Surveyor, surveyed the boundaries of the township and subdivisional lines, as shown on the official plat of survey approved August 4, 1884.

In 1891, Charles M. Collier, U.S. Deputy Surveyor, surveyed the south boundary of T. 19 S., R. 8 W., as shown on the official plat of survey approved April 4, 1892.

In 1950, Thomas A. Tillman, Cadastral Engineer, resurveyed a portion of the subdivisional lines, as shown on the official plat of survey accepted February 7, 1952.

In 1952, Marvin J. Lytle and Palmer Norseth, Cadastral Engineers, resurveyed a portion of the south boundary of T. 19 S., R. 8 W., as shown on the official plat of survey accepted May 29, 1953.

In 1953-54, Thomas A. Tillman, Raymond M. Bicknell, Hans W. Thielsen, and Joseph S. Gawron, Cadastral Engineers, resurveyed a portion of the subdivisional lines, as shown on the official plat of survey accepted February 3, 1960.

In 1967, William W. Glenn, C. Albert White, and James E. Jelley, Cadastral Surveyors, remonumented certain original corner points as shown in the official field notes approved March 3, 1977.

In 2005, Aaron M. Graham, Cadastral Surveyor, remonumented certain original corner points as shown in the official field notes approved January 30, 2009.

In 2011, Edith M. Forkner and Aaron M. Graham, Cadastral Surveyors, resurveyed a portion of the subdivisional lines and subdivided sections 19, 28, and 33, as shown on the official plat of survey accepted January 7, 2013.

The following local surveys filed in the Douglas County Surveyor's Office are referred to in subsequent corner descriptions and are referenced by surveyor's last name, Professional Land Surveyor (PLS) No., and year.

<u>Date</u>	<u>Name and Registration Number</u>	<u>File Number</u>
1986	Richard Carl Skinner, PLS No. 869	M103-6
2012	Ronald L. Rice, PLS No. 54633	CS 65/76-14

The 1986 survey by Richard Carl Skinner, PLS No. 869, established numerous iron rod line markers, 1/2 inch diam., projecting 3 feet above ground, as indicated on Skinner's plat. These iron rods were not used for control during this resurvey.

The survey was executed in accordance with the specification set forth in the Manual of Surveying Instructions (2009), and the special instructions approved May 21, 2013, for Group No. 2715, Oregon.

T. 20 S., R. 8 W., Willamette Meridian, Oregon

The directions of the lines are based on the true meridian as determined by direct solar observation. An analysis of the unadjusted field data assured a closure not exceeding 1:4000 in error. Measured distances and directions have been adjusted by computer software that incorporates a least squares adjustment routine. The adjusted bearings and distances are reported to the nearest second and 0.01 foot.

Preliminary to the resurvey the lines of the official original surveys and resurveys were retraced and search was made for all corners, lines, other calls of the record, and, where available, collateral evidence of local surveys and corners. Identified corners were perpetuated in their original positions. The retracement data were thoroughly verified and only the corner descriptions are given herein.

Each new bearing tree has a 2 1/2 inch x 1/4 inch magnetic nail (Mag Nail) driven at the base on right side center, unless otherwise noted in the corner description.

Each new corner established or remonumented has a magnet deposited in a white plastic case at the base of the stainless steel post, unless otherwise noted in the corner description.

The geographic position in NAD 1983 (2011) of the following corners as determined by ties from temporary GPS control points, established utilizing dual frequency, carrier phase GPS receivers, and processed using the National Geodetic Survey's Online Positioning User Service (OPUS):

The 1/4 section corner of sections 2 and 35, on the north boundary of the township:

Latitude: 43° 51' 44.23" N. Longitude: 123° 36' 34.82" W.

The corner of sections 22, 23, 26, and 27:

Latitude: 43° 48' 24.74" N. Longitude: 123° 37' 12.07" W.

The 1/4 section corner of sections 29 and 30:

Latitude: 43° 47' 56.44" N. Longitude: 123° 40' 47.60" W.

**Dependent Resurvey of a Portion of the North Boundary,
T. 20 S., R. 8 W., Willamette Meridian, Oregon**

The cor. of secs. 1, 2, 35, and 36, monumented with an iron post, 2 ins. diam., firmly set, projecting 12 ins. above ground, with a brass cap mkd.

T 19 S	R 8 W
S 35	S 36
S 2	S 1
T 20 S	R 8 W
1952	

from which the remains of the bearing trees mkd. by Lytle and Norseth in 1952

**Dependent Resurvey of a Portion of the North Boundary,
T. 20 S., R. 8 W., Willamette Meridian, Oregon**

- A decayed fir snag, 23 ins. diam., bears N. 57° E., 15.2 ft. dist., with a healed blaze.
- A roothole bears S. 69 1/2° E., 25.1 ft. dist., alongside of which is a decayed rootwad, no marks visible.
- A decayed fir high stump, 17 ins. diam., bears S. 66 1/4° W., 18.5 ft. dist., with a healed blaze and X at breast height. (Record, S. 68 1/4° W.)
- A decayed fir snag, 24 ins. diam., bears N. 49 1/2° W., 33.7 ft. dist., with a healed blaze. (Record, 35.6 ft. dist.)

and new bearing trees

- A fir, 6 ins. diam., bears N. 70° E., 31.7 ft. dist., mkd. T19S R8W S36 BT.
- A fir, 11 ins. diam., bears S. 83 3/4° E., 41.1 ft. dist., mkd. T20S R8W S1 BT.
- A fir, 6 ins. diam., bears S. 27 1/4° W., 16.2 ft. dist., mkd. T20S R8W S2 BT.
- A fir, 6 ins. diam., bears N. 16 1/2° W., 15.0 ft. dist., mkd. T19S R8W S35 BT.

Corner is located in an area of young second growth, with a red steel fence post with an International Paper property sign and a yellow steel fence post alongside the cor.

The E 1/16 sec. cor. of secs. 2 and 35, established by Skinner, PLS No. 869, in 1986; and is accepted as the cor.; monumented with an aluminum rod, 5/8 in. diam., firmly set, projecting 3 ins. above ground, with an aluminum cap mkd. RLS 869 S35 E 1/16 S2 1986; from which the remains of the bearing trees mkd. by Skinner

- A fir, 38 ins. diam., bears N. 25° E., 39.6 ft. dist., with a healed blaze.
- A decayed fir snag, 21 ins. diam., bears S. 17 1/2° E., 44.1 ft. dist., with no marks visible on open decayed blaze and a nail at the base on the right side center.

At the corner point

Remove the aluminum cap and set a stainless steel post, 28 ins. long, 2 1/2 ins. diam., 23 ins. in the ground, directly over the aluminum rod, with a brass cap mkd.

S 35
E 1/16 ———
S 2
2013

and a new bearing tree

- A fir, 11 ins. diam., bears S. 28° E., 52.0 ft. dist., mkd. E1/16 S2 BT.

Remove the aluminum cap from area. An aluminum fence post with a Land Survey Monument sign is alongside the cor.

23181

**Dependent Resurvey of a Portion of the North Boundary,
T. 20 S., R. 8 W., Willamette Meridian, Oregon**

The 1/4 sec. cor. of secs. 2 and 35, perpetuated by Skinner, PLS No. 869, in 1986; monumented with an iron post, 1 in. diam., firmly set, projecting 5 ins. above ground, with a brass cap mkd.

S 35
1/4 ———
S 2
1952

from which the remains of a bearing tree mkd. by Lytle and Norseth in 1952

A burned decayed fir stump, 21 ins. diam., bears N. 66 3/4° E., 17.2 ft. dist., with the remains of a healed blaze. Tree falls on the top of a cut bank, 25 ft. high.

and the remains of a bearing tree mkd. by Glenn, et al. in 1967

A burned decayed fir stump, 28 ins. diam., bears N. 59° W., 34.3 ft. dist., with axe marks on the bark. (Record. N. 57° W.)

and the remains of a bearing tree mkd. by Skinner

A fir snag, 12 ins. diam., bears N. 49 1/2° W., 44.3 ft. dist., with a healed blaze.

and new bearing trees

A fir, 9 ins. diam., bears S. 7 3/4° E., 7.3 ft. dist., mkd. 1/4 S2 BT.

A fir, 9 ins. diam., bears N. 38 3/4° W., 15.3 ft. dist., mkd. 1/4 S35 BT.

An aluminum fence post with a USFS sign is alongside the cor.

**Dependent Resurvey of a Portion of the Subdivisional Lines,
T. 20 S., R. 8 W., Willamette Meridian, Oregon**

The cor. of secs. 25, 26, 35, and 36, monumented with an iron post, 2 ins. diam., firmly set, with top 42 ins. below the surface of the ground, with a brass cap mkd.

T 20 S R 8 W
S 26 | S 25
———
S 35 | S 36
1950

from which the remains of a bearing tree mkd. by Tillman in 1950

A decayed fir stump, 41 ins. diam., bears N. 83 1/2° W., 62.0 ft. dist., with axe marks.

and the remains of the bearing trees mkd. by Graham in 2005

**Dependent Resurvey of a Portion of the Subdivisional Lines,
T. 20 S., R. 8 W., Willamette Meridian, Oregon**

- A fir, 14 ins. diam., bears N. 47 1/4° E., 29.9 ft. dist., with a healed blaze and a Mag Nail at the base on the right side center. (Record, 30.7 ft. dist.)
- A fir, 9 ins. diam., bears S. 66° E., 21.9 ft. dist., with scribe marks R8W S36 BT and other illegible scribe marks visible on partially healed blaze and a Mag Nail at the base on the right side center.
- A fir snag, 8 ins. diam., bears S. 69° W., 14.1 ft. dist., with scribe marks T20S R8W S35 BT visible on open blaze and a Mag Nail at the base on the right side center.
- A fir, 10 ins. diam., bears N. 74 1/4° W., 13.5 ft. dist., with a healed blaze and a Mag Nail at the base on the right side center.

and a new bearing tree

- A fir, 9 ins. diam., bears S. 86 3/4° W., 64.8 ft. dist., mkd. T20S R8W S35 BT.

An aluminum fence post is alongside the cor.

The 1/4 sec. cor. of secs. 25 and 26, determined at record bearing and distance from the remains of a bearing tree mkd. by Tillman in 1950

- A decayed hemlock snag, 27 ins. diam., bears N. 3 3/4° W., 19.1 ft. dist., no marks visible.

At the corner point

Reset the Tillman monument; an iron post, found disturbed, 36 ins. long, 1 in. diam., 24 ins. in the ground, with a brass cap mkd.

1/4
S 26 | S 25
1950

from which new bearing trees

- A fir, 16 ins. diam., bears S. 26 1/2° E., 15.7 ft. dist., mkd. 1/4 S25 BT.
- A fir, 11 ins. diam., bears S. 48 3/4° W., 10.2 ft. dist., mkd. 1/4 S26 BT.

Deposit two Mag Nails at the base of the iron post and drive a steel fence post, found disturbed, alongside the cor.

From the corner

- N., 55 ft. dist., creek, 2 ft. wide, course N. 65° W.

The cor. of secs. 23, 24, 25, and 26, perpetuated by Rice, PLS No. 54633, in 2012; monumented with an iron post, 2 ins. diam., firmly set, projecting 6 ins. above ground, with a brass cap mkd.

23183

Dependent Resurvey of a Portion of the Subdivisional Lines,
T. 20 S., R. 8 W., Willamette Meridian, Oregon

T 20 S	R 8 W
S 23	S 24

S 26	S 25
1950	

from which the remains of the bearing trees mkd. by Tillman in 1950

- A decayed hemlock stump, 47 ins. diam., bears S. 26° E., 74.6 ft. dist., no marks visible.
- A decayed hemlock stump, 22 ins. diam., bears S. 36 1/2° W., 33.7 ft. dist., no marks visible.
- A decayed cedar stump, size indeterminate, bears N. 67 1/2° W., 38.3 ft. dist., no marks visible.

and the bearing trees mkd. by Rice

- A fir, 13 ins. diam., bears N. 51 3/4° E., 24.4 ft. dist., with scribe marks T20S R8W S24 BT visible on pitchy partially healed blaze and a nail at the base on the right side center.
- A fir, 15 ins. diam., bears S. 54 1/2° E., 9.3 ft. dist., with illegible scribe marks visible on partially healed blaze and a nail at the base on the left side center.
- A fir, 18 ins. diam., bears S. 36° W., 15.8 ft. dist., with scribe marks T20S R8W S2 and other illegible scribe marks visible on pitchy partially healed blaze and a nail at the base on the right side center.
- A fir, 18 ins. diam., bears N. 30 1/2° W., 25.4 ft. dist., with scribe marks 20S R8W S23 BT visible on pitchy partially healed blaze and a nail at the base on the right side center.

A steel and an aluminum fence post are alongside the cor.

From the corner

N., 25 ft. dist., drainage, 3 ft. wide, course S. 55° W.

The 1/4 sec. cor. of secs. 23 and 24, monumented with an iron post, 1 in. diam., firmly set, projecting 12 ins. above the top of a mound of stone, 2 1/2 ft. base, 1 ft. high, with a brass cap mkd.

T 20 S	R 8 W
1	23
	• S
4	24
RS 239	

from which the remains of the bearing trees mkd. by Tillman, et al. in 1953-54

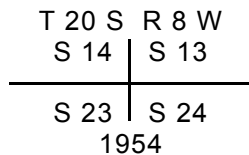
**Dependent Resurvey of a Portion of the Subdivisional Lines,
T. 20 S., R. 8 W., Willamette Meridian, Oregon**

- A burned decayed fir stump, 68 ins. diam., bears N. 27 1/2° E., 54.8 ft. dist., no marks visible.
- A burned decayed fir stump, 33 ins. diam., bears N. 19 1/4° W., 70.0 ft. dist., no marks visible. (Record, N. 21 1/4° W.)

and the bearing trees mkd. by Graham in 2005

- A fir, 16 ins. diam., bears S. 6 1/4° E., 22.7 ft. dist., with a healed blaze. (Record, S. 8° E.)
- A fir, 20 ins. diam., bears N. 1 1/4° W., 4.0 ft. dist., with a healed blaze and a Mag Nail at the base on the right side center.

The cor. of secs. 13, 14, 23, and 24, monumented with an iron post, 2 ins. diam., firmly set, projecting 16 ins. above the top of a mound of stone, 3 ft. base, 2 1/2 ft. high, with a brass cap mkd.



from which the remains of the bearing trees mkd. by Tillman, et al. in 1953-54

- A burned decayed fir stump, 20 ins. diam., bears N. 53 3/4° E., 52.3 ft. dist., no marks visible. (Record, S. 52 1/2° E., 53.5 ft. dist.)
- A roothole, with a maple clump, bears N. 27° W., 22.4 ft. dist., no marks visible.

and the bearing trees mkd. by Graham in 2005

- A fir, 25 ins. diam., bears N. 13 1/2° E., 32.3 ft. dist., with a healed blaze and a Mag Nail at the base on the right side center. (Record, 33.7 ft. dist.)
- A fir, 15 ins. diam., bears S. 32° E., 38.8 ft. dist., with a healed blaze and a Mag Nail at the base on the right side center.
- A fir, 16 ins. diam., bears S. 60 1/2° W., 56.4 ft. dist., with a healed blaze and a Mag Nail at the base on the right side center.
- A fir, 8 ins. diam., bears N. 86 1/2° W., 46.5 ft. dist., with a healed blaze and a Mag Nail at the base on the right side center.

An aluminum fence post is alongside the cor.

The 1/4 sec. cor. of secs. 1 and 2, monumented with an iron post, 1 in. diam., firmly set, projecting 9 ins. above ground, with a brass cap mkd.

**Dependent Resurvey of a Portion of the Subdivisional Lines,
T. 20 S., R. 8 W., Willamette Meridian, Oregon**

1/4
S 2 | S 1
1954

from which the remains of the bearing trees mkd. by Tillman, et al. in 1953-54

- A decayed fir stump, 24 ins. diam., bears S. 44° E., 17.2 ft. dist., no marks visible.
- A decayed fir stump, 24 ins. diam., bears S. 78 1/2° W., 7.3 ft. dist., with a healed blaze.

and new bearing trees

- A white fir, 7 ins. diam., bears S. 85 1/2° E., 19.3 ft. dist., mkd. 1/4 S1 BT.
- A white fir, 7 ins. diam., bears S. 83° W., 4.4 ft. dist., mkd. 1/4 S2 BT.

A steel fence post is alongside the cor.

The 1/4 sec. cor. of secs. 26 and 35, perpetuated by Rice, PLS No. 54633, in 2012; monumented with an iron post, 1 in. diam., firmly set, projecting 1 in. above ground, with a brass cap mkd.

S 26
1/4 _____
S 35
1950

from which the remains of the bearing trees mkd. by Tillman in 1950

- A decayed fir stump, size indeterminate, bears N. 17 1/2° E., 33.0 ft. dist., with scribe marks S26 BT visible on open blaze.
- A decayed fir stump, size indeterminate, bears S. 83 1/4° E., 29.0 ft. dist., no marks visible.

and the bearing trees mkd. by Rice

- A fir, 16 ins. diam., bears N. 1/4° E., 11.0 ft. dist., with scribe marks 1/4 S26 BT visible on pitchy open blaze and a nail at the base on the right side center.
- A fir, 20 ins. diam., bears S. 7 3/4° W., 11.0 ft. dist., with illegible scribe marks visible on pitchy open blaze and a nail at the base on the right side center.
- A fir, 17 ins. diam., bears S. 69 3/4° W., 17.6 ft. dist., with scribe marks 1/4 S35 BT visible on pitchy open blaze and a nail at the base on the right side center.
- A fir, 17 ins. diam., bears N. 71 1/2° W., 37.6 ft. dist., with scribe marks 1/4 S26 BT visible on pitchy open blaze and a nail at the base on the right side center.

**Dependent Resurvey of a Portion of the Subdivisional Lines,
T. 20 S., R. 8 W., Willamette Meridian, Oregon**

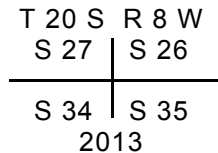
A steel fence post is alongside the cor.

The cor. of secs. 26, 27, 34, and 35, determined at record bearing and distance from the remains of the bearing trees mkd. by Tillman in 1950

- A burned decayed cedar stump, 47 ins. diam., bears N. 70 1/4° E., 24.4 ft. dist., with no marks visible and four wraps of logging cable.
- A burned decayed cedar stump, 45 ins. diam., bears S. 69 1/4° W., 82.5 ft. dist., with remains of a healed blaze.

At the corner point

Drive an aluminum rod, 21 ins. long, 3/4 ins. diam., 19 ins. in a partially decayed log, with aluminum cap mkd.



from which new reference monuments

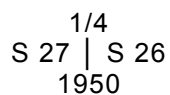
An iron rod, 30 ins. long, 5/8 ins. diam., set 30 ins. in the ground, bears N. 84° 55' 57" E., 30.27 ft. dist., with aluminum cap mkd. RM T20S R8W 30.3 FT S26 2013 and an arrow pointing to the cor.

An iron rod, 30 ins. long, 5/8 ins. diam., set 27 ins. in the ground, bears N. 2° 27' 46" W., 70.22 ft. dist., with aluminum cap mkd. RM T20S R8W 70.2 FT S27 2013 and an arrow pointing to the cor.

No suitable trees visible from cor.

Corner is located in bottom lands, in down woody debris and willow regrowth.

The 1/4 sec. cor. of secs. 26 and 27, monumented with an iron post, 1 in. diam., firmly set, projecting 12 ins. above ground, with a brass cap mkd.



from which the remains of the bearing trees mkd. by Tillman in 1950

- A burned fir stump, 57 ins. diam., bears S. 5° E., 26.4 ft. dist., with remains of a partially healed blaze.
- A burned cedar stump, 33 ins. diam., bears S. 80° W., 44.9 ft. dist., with scribe marks 1/ visible on burned partially healed blaze.

**Dependent Resurvey of a Portion of the Subdivisional Lines,
T. 20 S., R. 8 W., Willamette Meridian, Oregon**

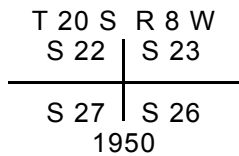
and new bearing trees

A fir, 19 ins. diam., bears N. $37\ 3/4^\circ$ E., 12.4 ft. dist., mkd. 1/4 S26 BT.

A fir, 22 ins. diam., bears N. $78\ 1/2^\circ$ W., 19.1 ft. dist., mkd. 1/4 S27 BT.

Drive a steel fence post, found disturbed, alongside the cor.

The cor. of secs. 22, 23, 26, and 27, monumented with an iron post, 2 ins. diam., firmly set, projecting 10 ins. above ground, with a brass cap mkd.



from which the remains of the bearing trees mkd. by Tillman in 1950

A roothole bears N. $85\ 1/2^\circ$ E., 14.5 ft. dist., alongside of which is a down decayed fir, size indeterminate, no marks visible.

A burned decayed fir snag, size indeterminate, bears S. $69\ 1/2^\circ$ E., 11.2 ft. dist., with scribe marks T20S R8W S26 visible on open blaze.

A burned fir stump, 45 ins. diam., bears S. 7° W., 28.4 ft. dist., with scribe marks S B visible on remains of open blaze.

A decayed fir snag, 53 ins. diam., bears N. $23\ 1/2^\circ$ W., 26.4 ft. dist., with scribe marks 2 R S visible on decayed open blaze.

and the remains of a bearing tree mkd. by Glenn, et al. in 1967

A burned fir snag, 39 ins. diam., bears S. 31° W., 14.5 ft. dist., with scribe marks T20S R8W S27 BT visible on open blaze.

and the bearing trees mkd. by Graham in 2005

A fir, 11 ins. diam., bears N. $29\ 1/2^\circ$ E., 19.9 ft. dist., with a healed blaze and a Mag Nail at the base on the right side center.

A fir, 13 ins. diam., bears S. $77\ 1/2^\circ$ E., 23.7 ft. dist., with a healed blaze and a Mag Nail at the base on the right side center. (Record, S. $80\ 1/4^\circ$ E.)

A fir, 13 ins. diam., bears S. $9\ 1/4^\circ$ W., 13.4 ft. dist., with a healed blaze and a Mag Nail at the base on the right side center. (Record, S. 6° W.)

A fir, 9 ins. diam., bears N. $42\ 1/2^\circ$ W., 23.0 ft. dist., with a healed blaze. (Record, N. 45° W.)

**Dependent Resurvey of a Portion of the Subdivisional Lines,
T. 20 S., R. 8 W., Willamette Meridian, Oregon**

Corner is located on the W. edge of a triangular road junction, with an overgrown graveled road, 8 ft. wide, bearing N. 20° E., and a steel fence post alongside the cor.

From the corner

S., 65 ft. dist., graveled road, 20 ft. wide, bears N. 60° W. and S. 25° E., in curve.

The 1/4 sec. cor. of secs. 22 and 27, monumented with an iron post, 1 in. diam., firmly set, projecting 16 ins. above ground, oriented northwest, with a brass cap mkd.

S 22
1/4 ———
S 27
1950

from which the remains of a bearing tree mkd. by Glenn, et al., in 1967

A decayed fir stump, size indeterminate, bears N. 78° W., 55.4 ft. dist., no marks visible.

and new bearing trees

A fir, 14 ins. diam., bears N. 61 1/2° E., 11.5 ft. dist., mkd. 1/4 S22 BT.

A fir, 7 ins. diam., bears S. 34 3/4° W., 19.2 ft. dist., mkd. 1/4 S27 BT.

Drive a steel fence post, found disturbed, alongside the cor.

The 1/4 sec. cor. of secs. 29 and 30, monumented with an iron post, 1 in. diam., firmly set, projecting 12 ins. above ground, with a brass cap mkd.

1/4
S 30 | S 29
1950

from which the remains of the bearing trees mkd. by Tillman in 1950

A decayed hemlock, size indeterminate, bears East, 8.6 ft. dist., no marks visible.

A fir stump, 74 ins. diam., bears S. 78° W., 16.5 ft. dist., with axe marks.

and new bearing trees

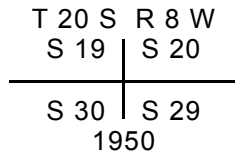
A fir, 11 ins. diam., bears S. 77 1/4° E., 11.3 ft. dist., mkd. 1/4 S29 BT.

A fir, 9 ins. diam., bears S. 63° W., 7.8 ft. dist., mkd. 1/4 S30 BT.

Corner is located on the E. side of a fir, 14 ins. diam., on a sharp spur, slopes S. 50° E., with a steel fence post alongside the cor.

**Dependent Resurvey of a Portion of the Subdivisional Lines,
T. 20 S., R. 8 W., Willamette Meridian, Oregon**

The cor. of secs. 19, 20, 29, and 30, monumented with an iron post, 2 ins. diam., firmly set, projecting 10 ins. above ground, with a brass cap mkd.



from which the remains of the bearing trees mkd. by Tillman in 1950

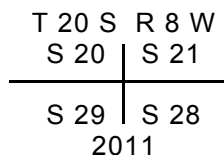
- A decayed fir snag, 14 ins. diam., bears N. 10° E., 15.8 ft. dist., with no marks visible on burned partially healed blaze and illegible scribe marks alongside and above blaze.
- A fir stump, 17 ins. diam., bears S. 71 1/2° W., 32.3 ft. dist., with no marks visible on open decayed blaze.
- A decayed fir stump, size indeterminate, bears N. 36 1/2° W., 23.1 ft. dist., with scribe marks S B and other illegible scribe marks visible on detached pieces of blaze.

and the bearing trees mkd. by Graham in 2005

- A fir, 21 ins. diam., bears N. 56° E., 20.4 ft. dist., with a healed blaze and a Mag Nail at the base on the right side center. (Record, N. 26 1/4° E.)
- A fir, 9 ins. diam., bears S. 66 1/2° E., 26.3 ft. dist., with a healed blaze and a Mag Nail at the base on the right side center.
- A fir, 14 ins. diam., bears S. 74° W., 23.0 ft. dist., with a healed blaze and a Mag Nail at the base on the right side center.
- A fir, 13 ins. diam., bears N. 27 1/2° W., 35.4 ft. dist., with a healed blaze and a Mag Nail at the base on the right side center.

A steel fence post is alongside the cor.

The cor. of secs. 20, 21, 28, and 29, monumented with an aluminum rod, 1/2 in. diam., firmly set, projecting 2 ins. above the center of the remains of the original cor. tree, a decayed fir stump, 30 ins. diam., with an aluminum cap mkd.



from which the remains of the original bearing trees

- A burned fir snag, 32 ins. diam., bears N. 60° E., 44.2 ft. dist., with axe marks on the remains of a healed blaze.

**Dependent Resurvey of a Portion of the Subdivisional Lines,
T. 20 S., R. 8 W., Willamette Meridian, Oregon**

- A burned decayed fir stump, 39 ins. diam., bears S. 47° W., 23.8 ft. dist., no marks visible.
- A burned decayed fir stump, 41 ins. diam., bears N. 45° W., 30.4 ft. dist., with scribe marks 8 S20 visible on open decayed blaze.

and the accessories established by Tillman in 1950

An iron post, 2 ins. diam., firmly set, projecting 14 ins. above ground, bears N. 87° 13' 20" E., 5.73 ft. dist., with brass cap mkd. T20S R8W S21 RM 1950 and an arrow pointing to the cor.

A burned decayed fir stump, 23 ins. diam., bears S. 62 3/4° E., 26.1 ft. dist., no marks visible.

A burned decayed fir stump, 50 ins. diam., bears S. 20 1/2° W., 32.3 ft. dist., with a healed blaze.

An iron post, 2 ins. diam., firmly set, projecting 12 ins. above ground, bears S. 87° 42' 46" W., 6.94 ft. dist., with brass cap mkd. T20S R8W S20 RM 1950 and an arrow pointing to the cor. A steel fence post is alongside. (Record, S. 86° 14' 00" W.)

and the bearing trees mkd. by Forkner and Graham in 2011

- A fir, 17 ins. diam., bears S. 80° E., 7.5 ft. dist., with scribe marks T20S R8W S28 BT visible on pitchy partially healed blaze and a Mag Nail at the base on the right side center.
- A fir, 16 ins. diam., bears N. 80 1/4° W., 8.7 ft. dist., with scribe marks T20S R8W S20 BT visible on pitchy partially healed blaze and a Mag Nail at the base on the right side center.

The 1/4 sec. cor. of secs. 20 and 29, determined at record bearing and distance from the remains of the bearing trees mkd. by Tillman in 1950

- A decayed fir stump, 70 ins. diam., bears N. 20° E., 3.3 ft. dist., with a healed blaze and bearing tree tag.
- A decayed hemlock, size indeterminate, bears S. 31 3/4° W., 38.3 ft. dist., no marks visible.

At the corner point

Reset the Tillman monument; an iron post, found lying loose, 36 ins. long, 1 in. diam., 29 ins. in the ground, alongside the root of the fir bearing tree stump, with a brass cap mkd.

S 20
1/4 —————
S 29
1950

23191

**Dependent Resurvey of a Portion of the Subdivisional Lines,
T. 20 S., R. 8 W., Willamette Meridian, Oregon**

from which new bearing trees

A fir, 17 ins. diam., bears S. $45\frac{1}{2}^{\circ}$ W., 11.9 ft. dist., mkd. 1/4 S29 BT.

A fir, 9 ins. diam., bears N. $83\frac{3}{4}^{\circ}$ W., 24.1 ft. dist., mkd. 1/4 S20 BT.

Corner is located on a spur, slopes S. 35° W., with a steel fence post alongside the cor.
