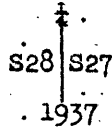


Subdivisions of T. 30 S., R. 2 E.

Chains



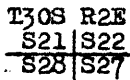
from which

A fir, 10 ins. diam., bears N.67°E., 34 lks. dist., mkd. 1/4 S 27 B T.

A yew, 5 ins. diam., bears S.71°W., 38 lks. dist., mkd. 1/4 S 28 B T.

Desc. 465 ft. over N. slope..

80.00 Set an iron post, 3 ft. long, 2 ins. diam., 27 ins. in the ground, for cor. of secs. 21, 22, 27, and 28, with brass cap mkd.



1937

from which

A fir, 12 ins. diam., bears N.21°E., 35 lks. dist., mkd. T 30 S R 2 E S 22 B T.

A fir, 28 ins. diam., bears S.68°E., 81 lks. dist., mkd. T 30 S R 2 E S 27 B T.

A fir, 20 ins. diam., bears S.66°W., 34 lks. dist., mkd. T 30 S R 2 E S 28 B T.

A fir, 32 ins. diam., bears N.69°W., 61 lks. dist., mkd. T 30 S R 2 E S 21 B T.

Land, mountainous. Soil, sandy clay and stony; 2nd and 4th rate. Timber, fir, pine, hemlock, and yew. Undergrowth, vinemaple, alder, mountain ash, huckleberry, serviceberry, and willow.

East, on a random line bet. secs. 22 and 27.

40.00 Set temp. 1/4 sec. cor.

80.02 Intersect N. and S. line, 2 lks. N. of cor. of secs. 22, 23, 26, and 27.

Thence

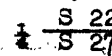
N.89° 59' W., on true line bet. secs. 22 and 27.

Desc. 765 ft. over SW. slope, changing to W. slope; through scattering timber and light undergrowth.

26.00 Enter heavy timber, bears N. and S.

39.75 Creek, 5 lks. wide, course SW.; along S. slope.

40.01 Set an iron post, 3 ft. long, 1 in. diam., 27 ins. in the ground, for 1/4 sec. cor., with brass cap mkd.



1937

from which