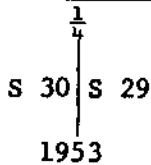


Dependent Resurvey of a Portion of the Subdivisional Lines of T. 20 S., R. 9 W.

CHAINS



from which new bearing trees,

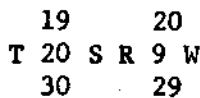
A maple, 14 ins. diam., bears S. 36° E., 35 lks. dist., marked $\frac{1}{4}$ S29 BT.

A maple, 18 ins. diam., bears N. 53° W., 90 lks. dist., marked $\frac{1}{4}$ S30 BT.

N. 1° 56' E., beginning new measurement.

Descend 3 ft. over NW. slope.

- 0.48 Thiel's line tree, a cedar, 72 ins. diam., marked with two hacks each on N. and S. sides.
- 1.20 Branch, 2 lks. wide, on solid rock bed 10 lks. wide, course S. 20° W. on bend to SW.; asc. 40 ft. along branch.
- 4.00 Leave branch; asc. 60 ft. along broken W. slope.
- 9.00 Recross branch, 2 lks. wide, course S. 10° W.; asc. 230 ft. along steep, broken E. slope.
- 21.00 Top of ascent on E. slope; desc. 25 ft. over NE. slope.
- 22.50 Recross branch, now intermittent, 4 lks. wide, course S. 25° E.; asc. 505 ft. over broken SW. slope.
- 38.46 The cor. of secs. 19, 20, 29, and 30, perpetuated with an iron pipe, 4 ft. long, 2 ins. diam., driven 12 ins. in the ground, with iron pipe cap marked



from which the remaining original bearing trees,

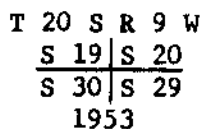
A fir stump, 40 ins. diam., bears N. 27° E., 39 lks. dist., marked BT on bark blaze, most of which is broken off and decayed.

A fir, 60 ins. diam., bears S. 49° W., 75 lks. dist., with nearly illegible scribe marks on bark blaze. (Record bearing, S. 51° W.)

A fir, 60 ins. diam., bears N. 52° W., 34 lks. dist., marked T20S R9W S19 on bark blaze.

At the corner point

Set an iron post, 3 ft. long, 2 ins. diam., 28 ins. in the ground, with brass cap marked



from which new bearing trees,

A hemlock, 12 ins. diam., bears N. 5° E., 94 lks. dist., marked T20S R9W S20 BT.