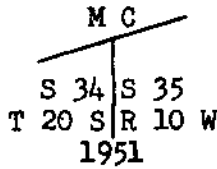


11700 County Surveyor's Record, Douglas County, Oregon

Dependent Resurvey of Portion of Subdivisional Lines of T. 20 S., R. 10 W.

CHAINS



from which

A fir, 22 ins. diam., bears S. 20° E., 384 lks. dist., marked T 20 S R 10 W S 35 MC BT.

A fir, 14 ins. diam., bears S. 23½° W., 180 lks. dist., marked T 20 S R 10 W S 34 MC BT.

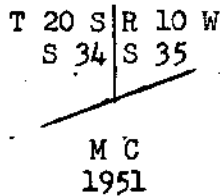
Descend 11 ft. over sandy bank of river.

33.75 Left bank of Smith River, course S. 60° W.

34.60 Right bank of Smith River.

Point for the meander cor. of secs. 34 and 35, at proportionate distance; there is no remaining evidence of the original corner.

Set an iron post, 3 ft. long, 1 in. diam., 8 ins. in a drilled hole in bedrock, and in a mound of stone to top, with brass cap marked



from which

A fir, 18 ins. diam., bears N. 61½° E., 146 lks. dist., marked T 20 S R 10 W S 35 MC BT.

A fir, 18 ins. diam., bears N. 83° W., 183 lks. dist., marked T 20 S R 10 W S 34 MC BT.

Ascend 42 ft. over S. slope.

35.46 A power line, extends N. 75°45' E. and S. 75°45' W.

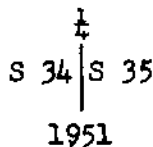
36.00 A fence and telephone line, extend N. 82°45' E. and S. 78°15' W.

36.30 A gravelled road, bears N. 82°45' E. and S. 78°15' W.

36.65 The ¼ sec. cor. of secs. 34 and 35, locally remonumented with an iron pipe, 28 ins. long, 1 in. diam., driven 2 ft. in the ground; another iron pipe, 40 ins. long, 1 in. diam., has been driven 18 ins. into the ground alongside to mark the point in the undergrowth; Douglas Dailey told me that he saw a cedar post, bearing scribe marks lying on the ground just downhill from this point many years ago, and that the position monumented has been locally accepted as the corner point for many years.

At the corner point

Set an iron post, 3 ft. long, 1 in. diam., 28 ins. in the ground, with brass cap marked



from which

Geological Survey benchmark GWM56, 35 ft. above sea level, bears S. 72°22' W., 44.09 chs. dist.; a bronze tablet, 3½ ins. diam., set in sandstone boulder, 44 x 26 x 16 ins., at S. side of road.