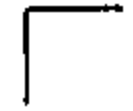
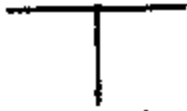

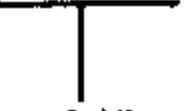
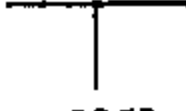
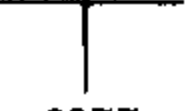






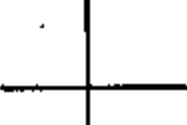


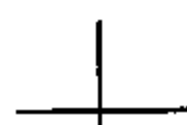






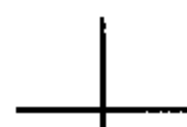
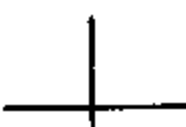

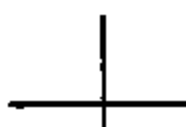


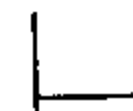
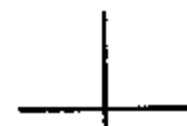







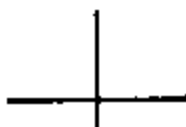






County Surveyor's Record, Douglas County, Oregon

TOWNSHIP 33 SOUTH, RANGE 8 WEST, W. M.

 9069 9071	8773 8851 8858  <b>6</b>	 9096	8772 8851 8857  <b>5</b>	 9090	8771 8851 8856  <b>4</b>	 9085	8771 8851 8855  <b>3</b>	 9081	8770 8851 8853  <b>2</b>	 9077	21612 8769 8850 8852  <b>1</b>	 9046 9064
 9068 9071	9095  <b>7</b>	 9093	9094  <b>8</b>	 9088	9089  <b>9</b>	 9083	9084  <b>10</b>	 9079	9080  <b>11</b>	 9074	9076  <b>12</b>	 9045 9062
 9067 9070	9092  <b>18</b>	 9091	9091  <b>17</b>	 9086	9087  <b>16</b>	 9082	9083  <b>15</b>	 9078	9078  <b>14</b>	 9073	9074  <b>13</b>	 9044 9062 17410
 9070	<b>19</b>		<b>20</b>		<b>21</b>		<b>22</b>		<b>23</b>		<b>24</b>	
 	<b>30</b>		<b>29</b>		<b>28</b>		<b>27</b>		<b>26</b>		<b>25</b>	
 	<b>31</b>		<b>32</b>		<b>33</b>		<b>34</b>		<b>35</b>		<b>36</b>	 17408
