
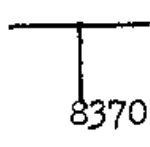
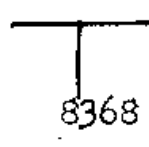
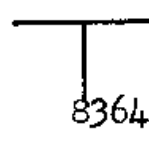
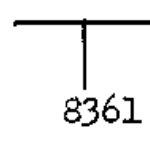
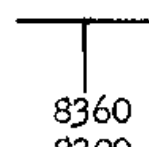
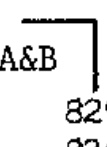

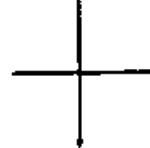
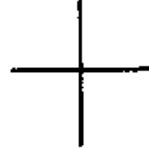


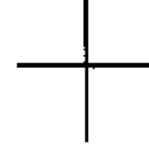


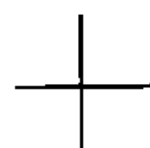


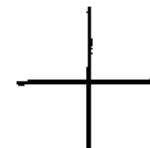


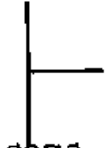
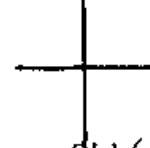
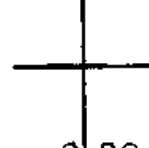

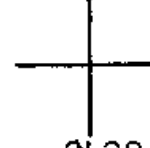



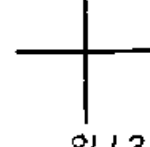
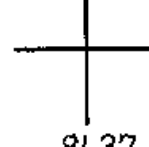
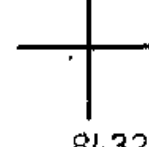
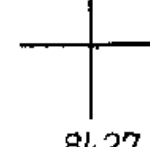
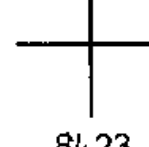





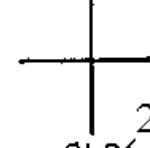
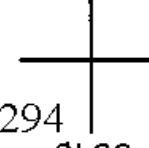
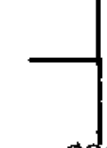


County Surveyor's Record, Douglas County, Oregon

TOWNSHIP 32 SOUTH, RANGE 3 WEST, W. M.

 <p>8359 7687 8370</p>	6	 <p>7687 8370</p>	5	 <p>7687 8368</p>	4	 <p>7688 7733 8364</p>	3	 <p>7689 7718 8361</p>	2	 <p>7694 8354 A&amp;B 8360 8390</p>	1	 <p>8291 8353</p>
 <p>8371 8359 12787</p>	7	 <p>8371 8372</p>	8	 <p>8368 8369</p>	9	 <p>8365 8365</p>	10	 <p>8362 8363</p>	11	 <p>8383 8361 8391</p>	12	 <p>8289</p>
 <p>8373 8413 8376 8396 12786</p>	18	 <p>8372 8374 8412</p>	17	 <p>8369 8409 8370 8407</p>	16	 <p>8366 8367 8405</p>	15	 <p>8363 8402 8364 8400</p>	14	 <p>8384 8399 8385</p>	13	 <p>8289 8352</p>
 <p>8447 8378 8295 12773</p>	19	 <p>8374 8410 8446</p>	20	 <p>8441 8439</p>	21	 <p>8367 8403 8434</p>	22	 <p>8430 8429</p>	23	 <p>8387 8398 8424</p>	24	 <p>8288 8357</p>
 <p>8445 8379 8394 12786</p>	30	 <p>8444 8443</p>	29	 <p>8438 8437</p>	28	 <p>8434 8432</p>	27	 <p>8428 8427</p>	26	 <p>8425 8423</p>	25	 <p>8287 8355</p>
 <p>8421 8381 8392</p>	31	 <p>8420 8442 23929</p>	32	 <p>8418 8436</p>	33	 <p>8417 8431</p>	34	 <p>8416 Pages 23288-23294 8426</p>	35	 <p>8415 8422</p>	36	 <p>8287 8355</p>