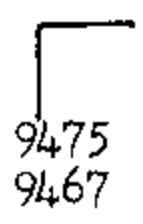
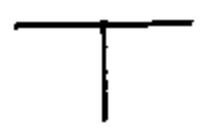
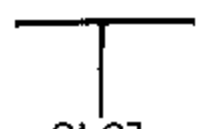
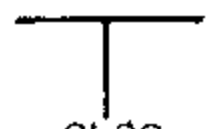
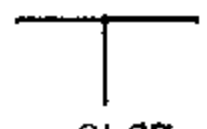
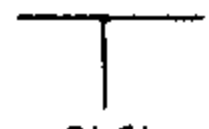
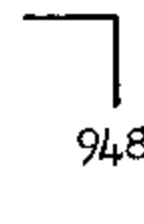
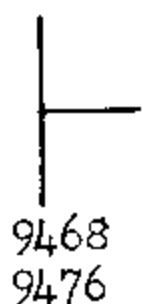
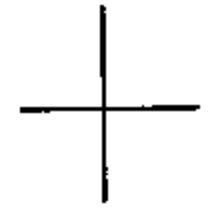
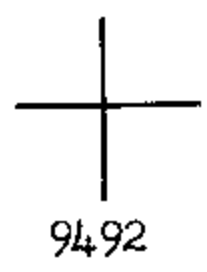
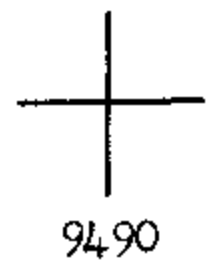
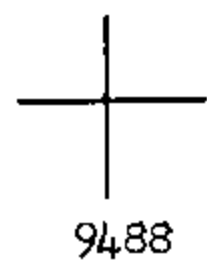
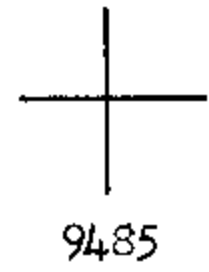
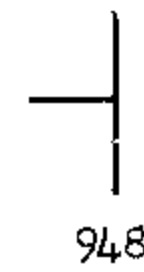


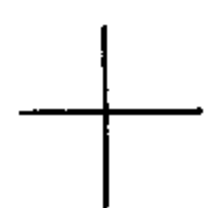
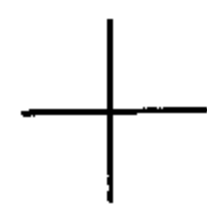

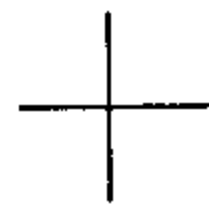


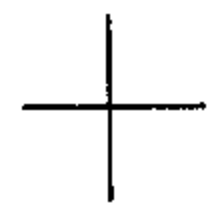


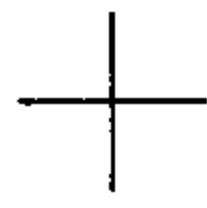
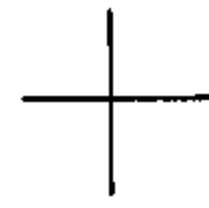


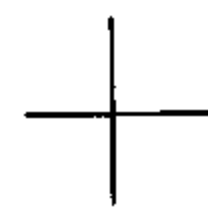
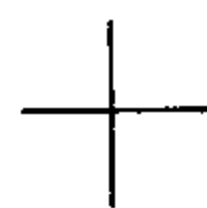
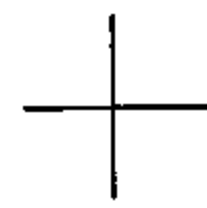
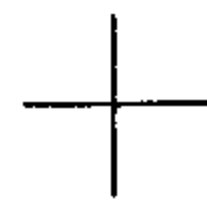
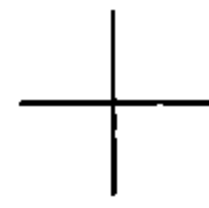


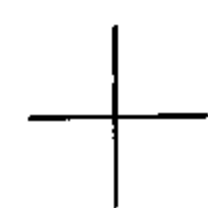


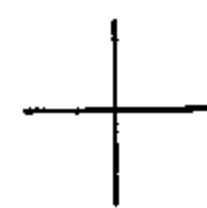



County Surveyor's Record, Douglas County, Oregon

TOWNSHIP 25 SOUTH, RANGE 5¹/₂ ^{EAST} ~~WEST~~, W. M.

 9475 9467	9477 6		9478 5	 9491	9479 4	 9489	9479 3	 9487	9480 2	 9484	9477 1	 9482
 9468 9476	7		9494 8	 9492	9493 9	 9490	9490 10	 9488	9488 11	 9485	9486 12	 9483
	18		17		16		15		14		13	
	19		20		21		22		23		24	
	30		29		28		27		26		25	
	31		32		33		34		35		36	