
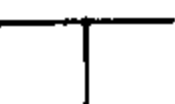
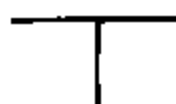
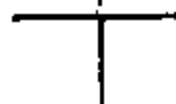










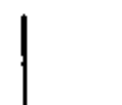




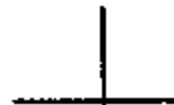





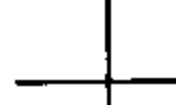








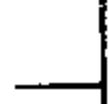



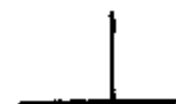

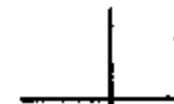

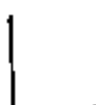








County Surveyor's Record, Douglas County, Oregon

TOWNSHIP 25 SOUTH, RANGE 1 ^{EAST} ~~WEST~~, W. M.

 3481 9108 9121 6	9099 9123 9135 9223	 9100 9123 9133 5	 9101 9123 9131 4	 9102 9124 9129 3	 9103 9124 9126 2	 9105 9124 9125 1	 9151
 3483 9107 9118 7	9222 9220	 9221 9220	 9203 9201	 9190 9189	 9177 9176	 9164 9163	 9149
 3485 9107 9116 18	9219 9216	 9218 9216	 9201 9199	 9188 9187	 9175 9174	 9162 9160	 9148
 3487 9106 9114 19	9215 9213	 9214 9213	 9198 9197	 9186 9185	 9172 9171	 9159 9158	 9147
 3489 9106 9111 30	9212 9209	 9211½ 9209	 9196 9195	 9183 9182	 9170 9169	 9157 9155	 9145
 3490 9106 9108 31	9208 9205	 9207 9205	 9194 9190	 9181 9179	 9168 9166	 9153 9152	 9144
 9143 9235	 9142 9234	 9140 9332	 9139 9230	 9138 9229	 9137 9228 9500	 9500	