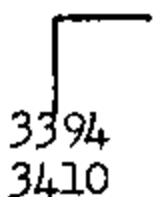
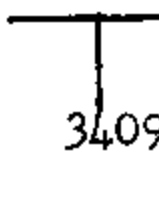
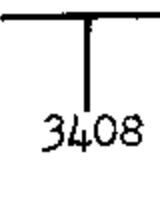
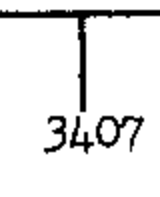
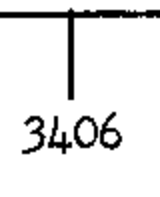
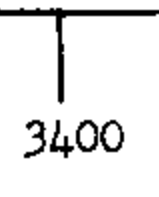
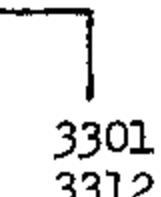
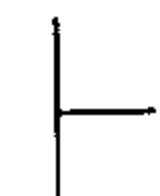





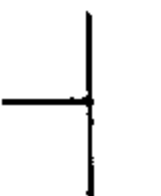
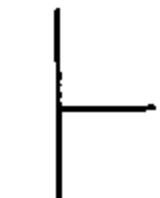
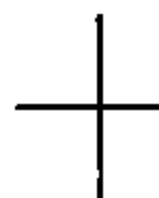




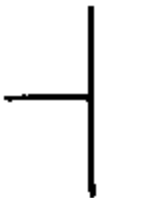

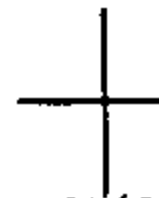


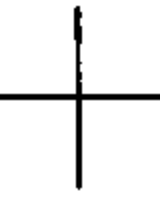
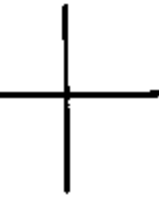

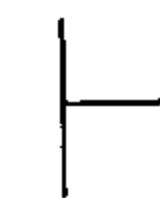
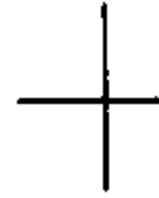
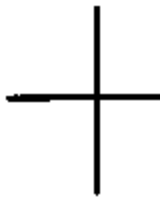


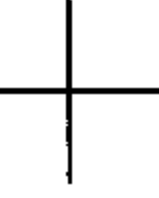



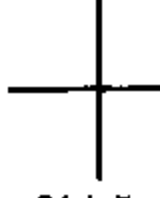




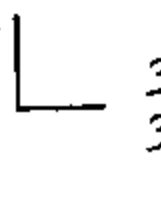
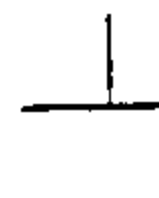

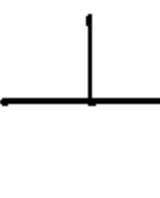
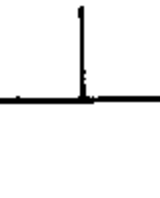



County Surveyor's Record, Douglas County, Oregon

TOWNSHIP 24 SOUTH, RANGE 9 WEST, W. M.

 3394 3410	2627 <b>6</b>	 3409	2627 2645 <b>5</b>	 3408	2626 2643 <b>4</b>	 3407	2626 2642 <b>3</b>	 3406	2625 2642 <b>2</b>	 3400	2625 2639 2645 <b>1</b>	 3301 3312
 3394 3420	3409 3429 <b>7</b>	 3471	3408 3427 <b>8</b>	 3454	3407 3426 <b>9</b>	 3443	3406 3425 <b>10</b>	 3405 3424	3405 <b>11</b>	 3399	3400 <b>12</b>	 3300 3311
 3393 3418	3469 <b>18</b>	 3467	3468 <b>17</b>	 3451	3453 <b>16</b>	 3440	3441 <b>15</b>	 3404	3404 <b>14</b>	 3398	3399 <b>13</b>	 3299 3309
 3393 3418	3465 <b>19</b>	 3463	3464 <b>20</b>	 3449	3451 <b>21</b>	 3437	3438 <b>22</b>	 3403 3422	3403 <b>23</b>	 3397	3398 <b>24</b>	 3299 3308
 3392 3417	3461 <b>30</b>	 3459	3460 <b>29</b>	 3447	3448 <b>28</b>	 3434	3435 <b>27</b>	 3402	3402 <b>26</b>	 3396	3396 <b>25</b>	 3298
 3392 3416	3457 <b>31</b>	 3455	3456 <b>32</b>	 3445	3446 <b>33</b>	 3430	3432 <b>34</b>	 3401 3421	3401 <b>35</b>	 3395	3395 <b>36</b>	 3298 16436
 3391 3412	3391 3412	 3391 3411 3413	3391 3411 3413	 3390 3411 3415	3390 3411 3415	 3390	3390	 3389	3389	 3388 3389 16437	3388 3389 16437	