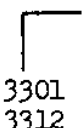
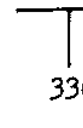
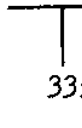
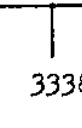
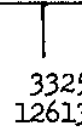



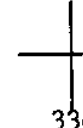



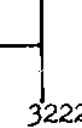






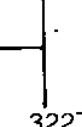




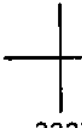











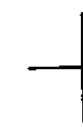







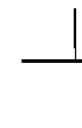
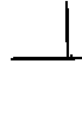
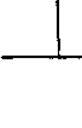
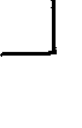


County Surveyor's Record, Douglas County, Oregon

TOWNSHIP 24 SOUTH, RANGE 8 WEST, W. M.

 3301 3312 6	2538 2557 3382	 2538 2556 3364 5	 2539 2555 3351 4	 2540 2553 3338 3	 2541 2552 22407 3325 12613 22410 2	 2542 2551 22403 3223 22399 1
 3300 3311 7	 3381 3378 8	 3379 3362 9	 3363 3349 10	 3350 3336 11	 3337 3322 12612 12	 3324 22408 3222 3232 22396 13
 3299 3309 18	 3377 3375 17	 3377 3359 16	 3360 3347 15	 3348 3333 14	 3335 3320 13	 3321 12611 3221 3230 22392 13
 3299 3308 19	 3374 3372 12616 20	 3373 3357 13328 21	 3358 13329 3344 13321 22	 3346 3331 23	 3332 3318 24	 3319 3261 3220 22390 24
 3298 30	 3371 3369 13332 29	 3370 13333 3355 13325 28	 3356 13327 3342 12614 13320 27	 3343 3329 12613 12614 26	 3330 22312 3292 22311 25	 3293 22311 3195 22311 25
 3298 16436 31	 3367 3365 32	 3366 13330 3353 13323 33	 3354 13324 3339 12609 34	 3341 3326 18122 35	 3292 3327 18124 3291 3315 18120 36	 3291 22311 3194 3314 12610 36
 3297 3306 3386 16434 16461 32	 3296 3305 3385 16431 16461 33	 3295 3303 3384 13319 34	 3295 3383 12607 35	 3294 3302 18119 36	 3291 3293 3301 12610 16429 37	 3291 3293 3301 12610 16429 38