
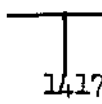
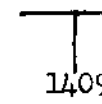
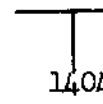
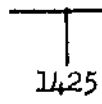
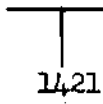
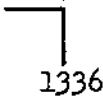


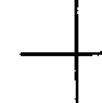
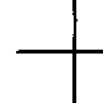

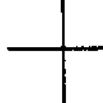
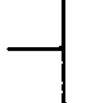
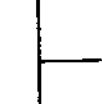
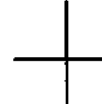
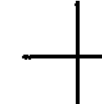


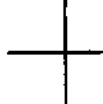




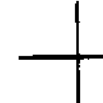

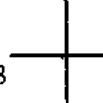
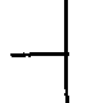
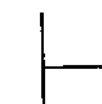


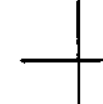
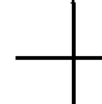

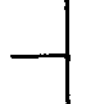
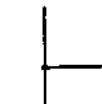
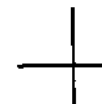




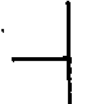


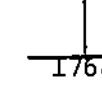
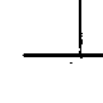
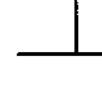




County Surveyor's Record, Douglas County, Oregon

TOWNSHIP 22 SOUTH, RANGE 5 WEST, W. M.

 1385 793 6	 1417 793 5	 1409 792 4	 1404 791 3	 1425 791 2	 1421 790 17595 1	 1336
 1417 21713 1385 21716+ 7	 1416 1416 21712 8	 1409 1408 1403 9	 1424 1403 1422 10	 1423 1422 1418 11	 1420 17593 1418 12	 1335 20812
 1416 21709 1384 18	 1415 1414 17	 1408 1407 16	 1403 1402 15	 1398 1398 1393 14	 1394 1393 13	 1335
 1414 1384 19	 1413 1413 20	 1407 1406 21	 1402 1401 22	 1397 15068 1396 15066 23	 1393 1392 15063 24	 1334
 1412 1383 30	 1412 1412 29	 1406 1405 28	 1400 1400 27	 1396 15064 1395 1390 15060 26	 1391 15062 1390 15056 25	 1333 15056
 1411 1383 31	 1411 1410 32	 1405 17684 1404 17685+ 17681 33	 1399 1399 34	 1395 1394 1389 35	 1390 15058 1389 36	 1333
 1389 2338 2385	 1388 2337 2385 17668	 1387 2337 17680 2384 17665 17667	 1387 2336 2384	 1386 2335 2383 17666	 1386 2335 2383	 1386 2335 2383