SEE ATTACHED BLM NOTICE OF RESURVEY

T 32 S R 4 W

1" = 2000'

B.L.M. RESURVEYS
CORNERS RENEWED OR ESTABLISHED
CORNERS FOUND AND USED
CORNERS LOOKED FOR AND NOT FOUND
COUNTY BOUNDARY

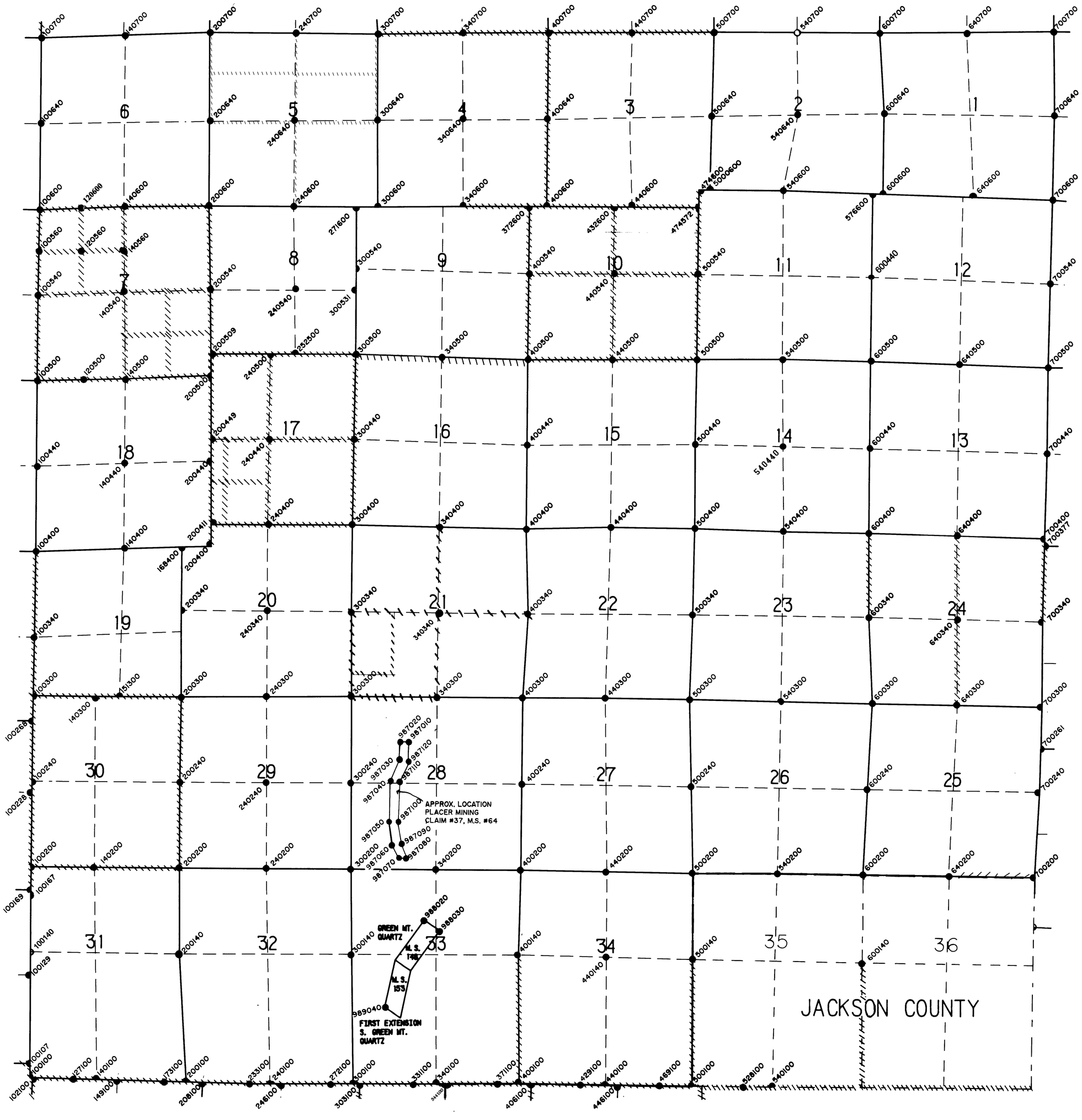

Rec'd 6/20/2023

United States Department of the Interior

BUREAU OF LAND MANAGEMENT
Oregon State Office
P.O. Box 2965, Portland, Oregon 97208
http://www.blm.gov/or

Ronald A. Quimby
Douglas County Surveyor
1036 SE Douglas Avenue
Roseburg, OR 97470

Dear Mr. Quimby:

This is to inform you that a cadastral survey crew under the direction of Kevin G. Mulder, Cadastral Surveyor, will be dependently resurveying portions of the south boundary (Seventh Standard Parallel South), east boundary, and subdivisional lines, further subdividing section 24, and subdividing section 34, T. 32 S., R. 4 W.; and dependently resurveying portions of the subdivisional lines and subdivision of section lines of section 23; and subdividing section 35, T. 32 S., R. 5 W., Willamette Meridian, Oregon, as provided by Special Instructions for Group No. 3043, Oregon.

In order to properly execute this work, it may be necessary for our party chief to contact you for pertinent information. Any assistance you may be able to provide will be appreciated.

The Special Instructions Diagram is enclosed for your information. Please contact Kevin G. Mulder at 541-618-2230 if you have any questions regarding this survey.

Sincerely,

ROBERT FEMLING Digitally signed by ROBERT FEMLING Date: 2023.06.15 07:05:16 -07'00'

Robert W. Femling
Chief Cadastral Surveyor of Oregon

Enclosure (1)

CS 42/404

SPECIAL INSTRUCTIONS DIAGRAM

TOWNSHIP 32 SOUTH, RANGE 4 WEST, WILLAMETTE MERIDIAN

GROUP No. 3043 OREGON

SHEET 1 of 2

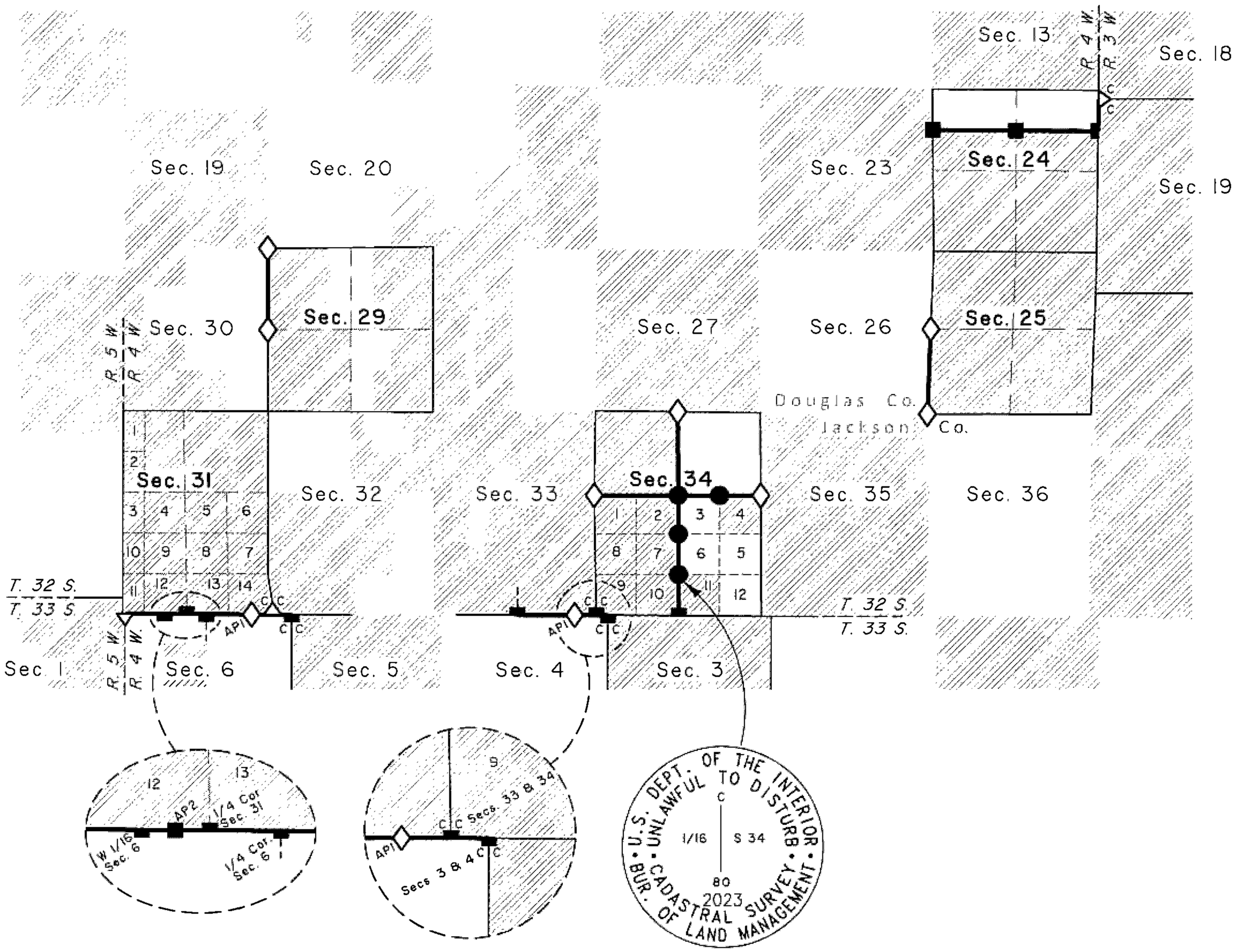

Public Land Administered by BLM

Corner to be recovered or reestablished

Corner previously established or reestablished

Corner to be established

Line to be surveyed or resurveyed

05/17/2023 10:46:38

CS 421404

SPECIAL INSTRUCTIONS DIAGRAM
TOWNSHIP 32 SOUTH, RANGE 5 WEST, WILLAMETTE MERIDIAN
GROUP No. 3043 OREGON

SHEET 2 of 2

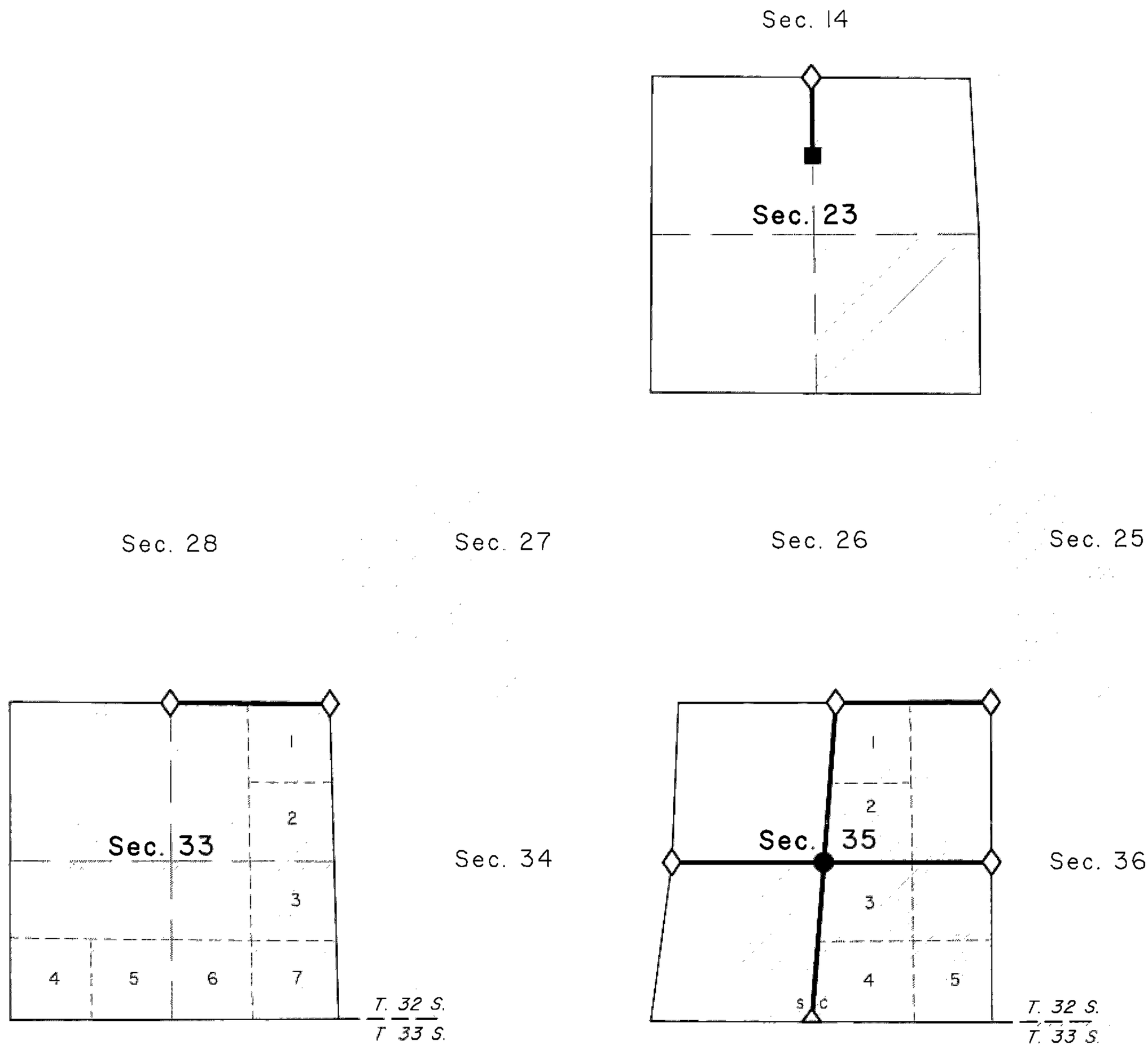

Public Land Administered by BLM

◇ Corner to be recovered or reestablished

■ Corner previously established or reestablished

● Corner to be established

Line to be surveyed or resurveyed

05/09/2023 18:57:54

CS 42/404