T 29 S R 02 W

1" = 2000'

SEE ATTACHED FOR BLM NOTIFICATIONS

BLM RESURVEYS - \\\\\\\\\\
CORNERS RENEWED OR ESTABLISHED - - - - - - - ●
CORNERS FOUND AND USED - - - - - - - - - - - - - - - ❑
CORNERS LOOKED FOR AND NOT FOUND - - - - - - o
COUNTY BOUNDARY - —— • • ——
CORNER RENEWED - LAST REPORT NOT FD - - - - *



Rec'd 4/14/2022

United States Department of the Interior

BUREAU OF LAND MANAGEMENT
Oregon State Office
P.O. Box 2965, Portland, Oregon 97208
http://www.blm.gov/or

Ronald Quimby
Douglas County Surveyor
1036 SE Douglas Ave.
Roseburg, OR 97470

Dear Mr. Quimby:

This is to inform you that a cadastral survey crew under the direction of Joel R. Herzberg, Cadastral Surveyor, will be dependently resurveying a portion of the north and west boundaries and subdivisional lines, T. 29 S., R. 2 W., Willamette Meridian, Oregon, as provided by Special Instructions for Group No. 2957, Oregon.

In order to properly execute this work, it may be necessary for our party chief to contact you for pertinent information. Any assistance you may be able to provide will be appreciated.

The Special Instructions Diagram is enclosed for your information. Please contact Joel R Herzberg at 503-318-2572 or Markell Hamm at 541-416-6889, if you have any questions regarding this survey.

Sincerely,

MARY HARTEL

Digitally signed by MARY HARTEL
Date: 2022.04.11
15:38:48 -07'00'

Mary J.M. Hartel
Chief, Branch of Geographic Sciences

Enclosure (1)

CS 4/14/04

SPECIAL INSTRUCTIONS DIAGRAM
TOWNSHIP 29 SOUTH, RANGE 2 WEST, WILLAMETTE MERIDIAN
GROUP No. 2957, OREGON

SHEET 1 of 3

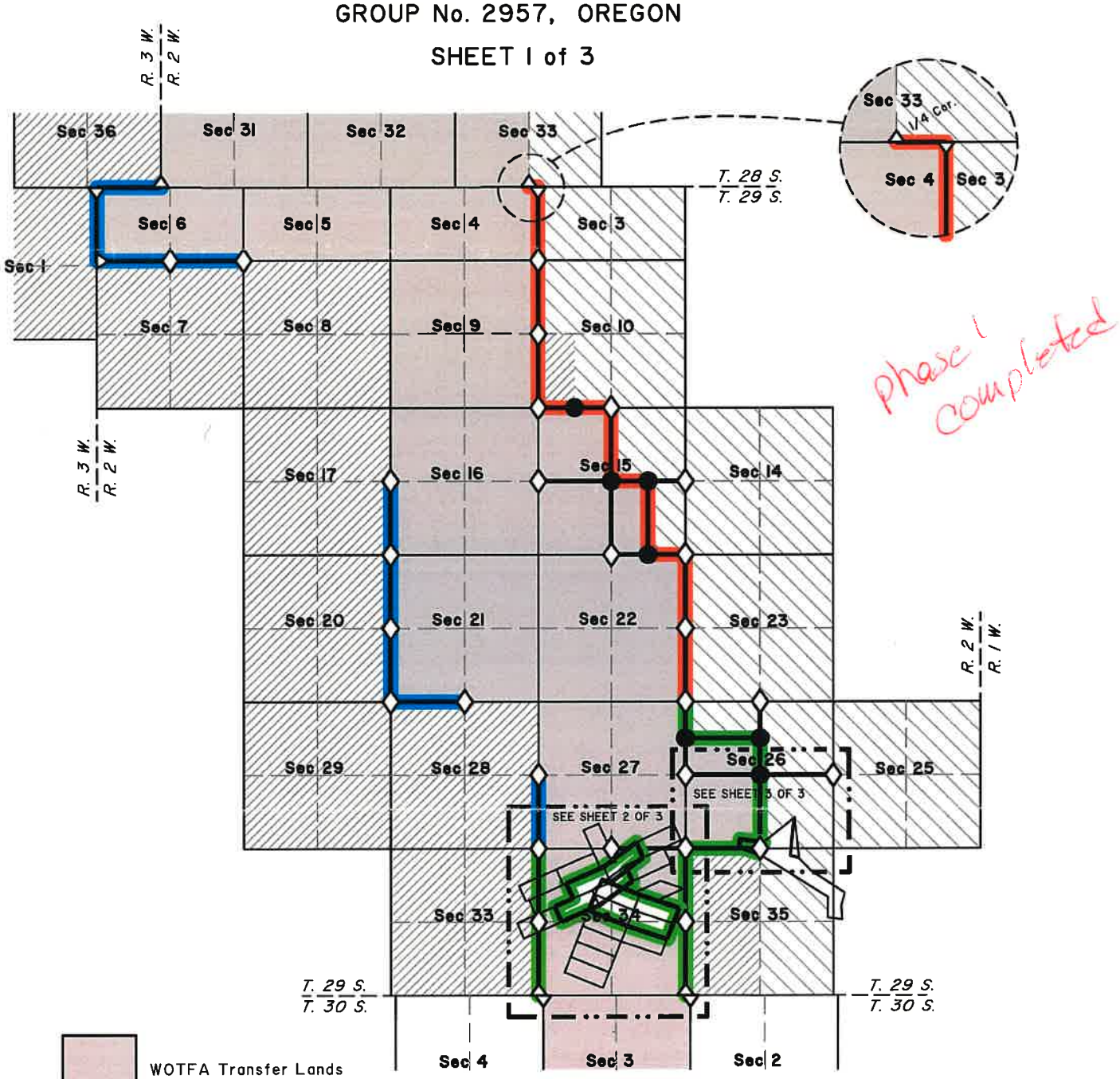

phase 1 completed

WOTFA Transfer Lands

Public Land Administered by BLM

Public Land Administered by USFS

Corner to be recovered or reestablished

Corner to be established

Line to be resurveyed or surveyed

Phase 1 (Assignment Inst., dated October 2, 2019)

Phase 2 (Assignment Inst., dated August 10, 2020)

Phase 3 (Assignment Inst., dated April 11, 2022)

SPECIAL INSTRUCTIONS DIAGRAM
TOWNSHIP 29 SOUTH, RANGE 2 WEST, WILLAMETTE MERIDIAN
GROUP No. 2957, OREGON

SHEET 2 of 3

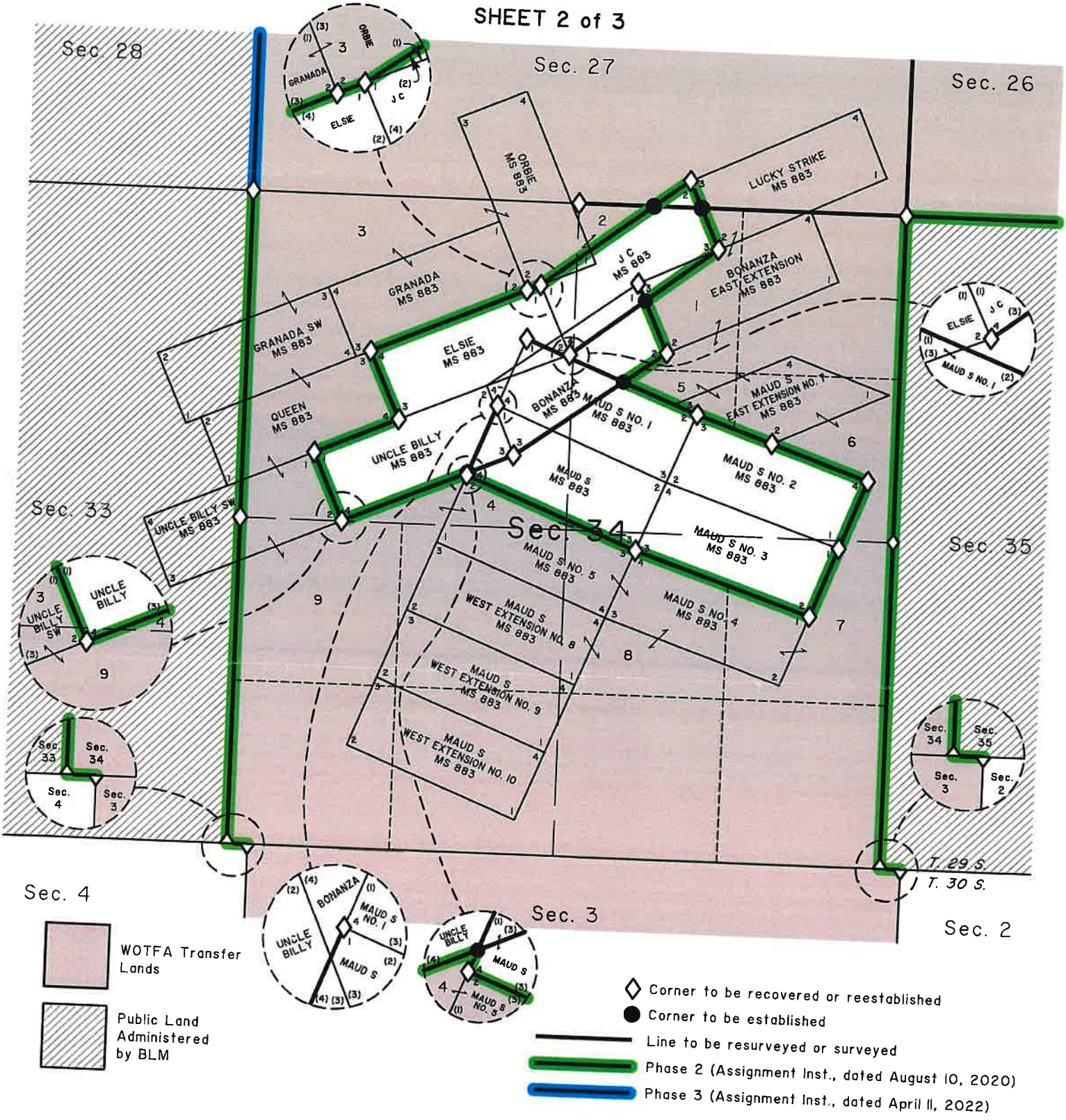

SPECIAL INSTRUCTIONS DIAGRAM
TOWNSHIP 29 SOUTH, RANGE 2 WEST, WILLAMETTE MERIDIAN
GROUP No. 2957, OREGON

SHEET 3 of 3

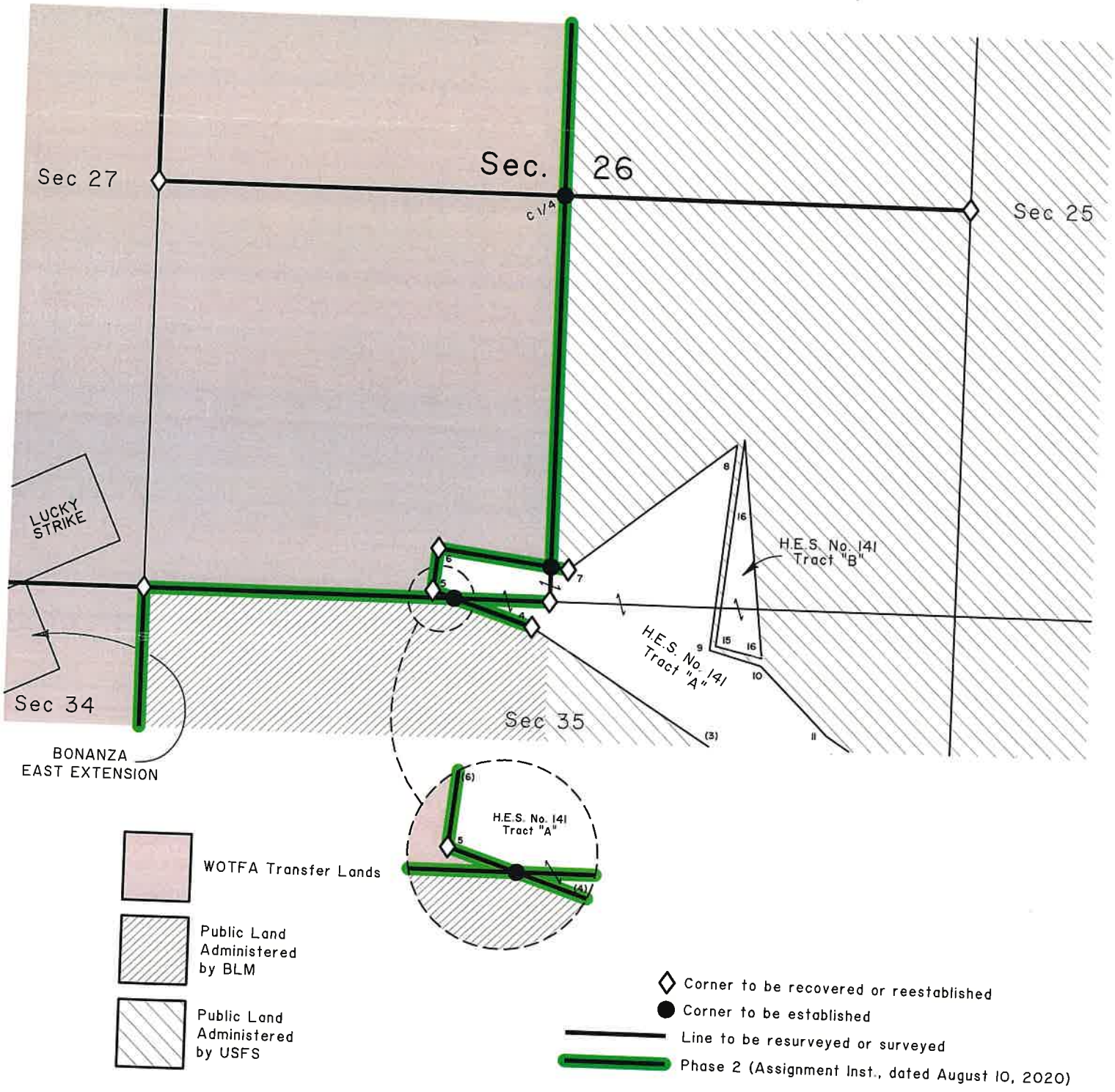

Recd 8/19/2020

United States Department of the Interior

BUREAU OF LAND MANAGEMENT
Oregon State Office
P.O. Box 2965. Portland. Oregon 97208
http://www.blm.gov/or

Kris DeGroot
Douglas County Surveyor
1036 SE Douglas Ave.
Roseburg, OR 97470

Dear Mr. DeGroot:

This is to inform you that a cadastral survey crew under the direction of Justin Haddon, Cadastral Surveyor, will be dependently resurveying a portion of the south boundary, subdivisional lines, Homestead Entry Survey No. 141, and Mineral Survey No. 883, and subdividing section 26, T. 29 S., R. 2 W., Willamette Meridian, Oregon, as provided by Special Instructions for Group No. 2957, Oregon.

In order to properly execute this work, it may be necessary for our party chief to contact you for pertinent information. Any assistance you may be able to provide will be appreciated.

The Special Instructions Diagram is enclosed for your information. Please contact Justin Haddon at 541-416-4614 or Kenneth Saveland at 541-751-4241 if you have any questions regarding this survey.

Sincerely,

MARY HARTEL

Digitally signed by MARY HARTEL
Date: 2020.08.12 09:37:16 -07'00'

Mary J.M. Hartel
Chief, Branch of Geographic Sciences

Enclosure (1)

CS 42/404

Red out Lined Lines filed 2021

SPECIAL INSTRUCTIONS DIAGRAM

TOWNSHIP 29 SOUTH, RANGE 2 WEST, WILLAMETTE MERIDIAN

GROUP No. 2957, OREGON

SHEET 1 of 3

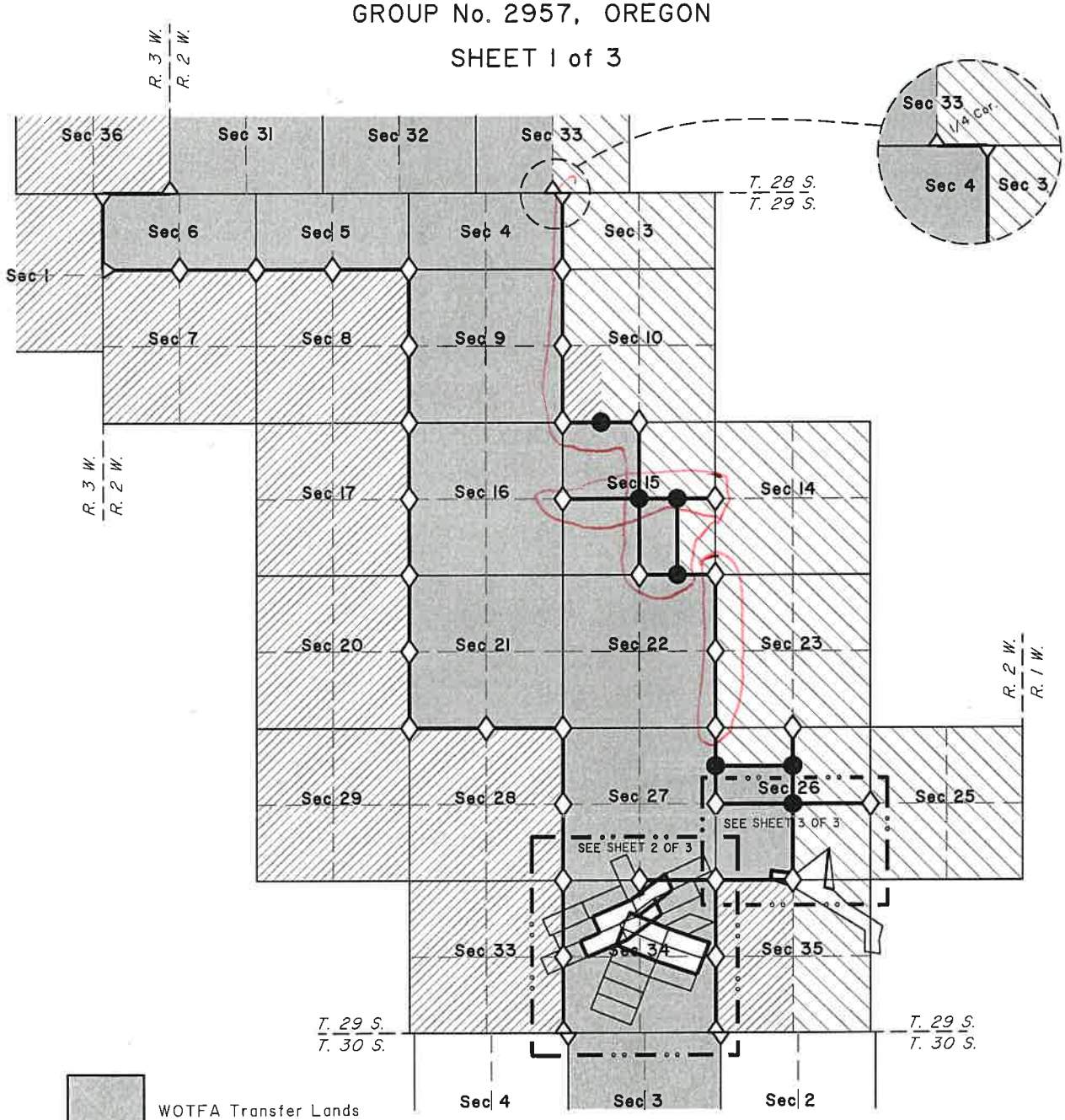

WOTFA Transfer Lands

Public Land Administered by BLM

Public Land Administered by USFS

Corner to be recovered or reestablished

Corner to be established

Line to be resurveyed or surveyed

ACAD2016
OR-2957-290s020w-sht1of3-sid.dwg
09/24/2019 17:51:01

SPECIAL INSTRUCTIONS DIAGRAM

TOWNSHIP 29 SOUTH, RANGE 2 WEST, WILLAMETTE MERIDIAN

GROUP No. 2957, OREGON

SHEET 2 of 3

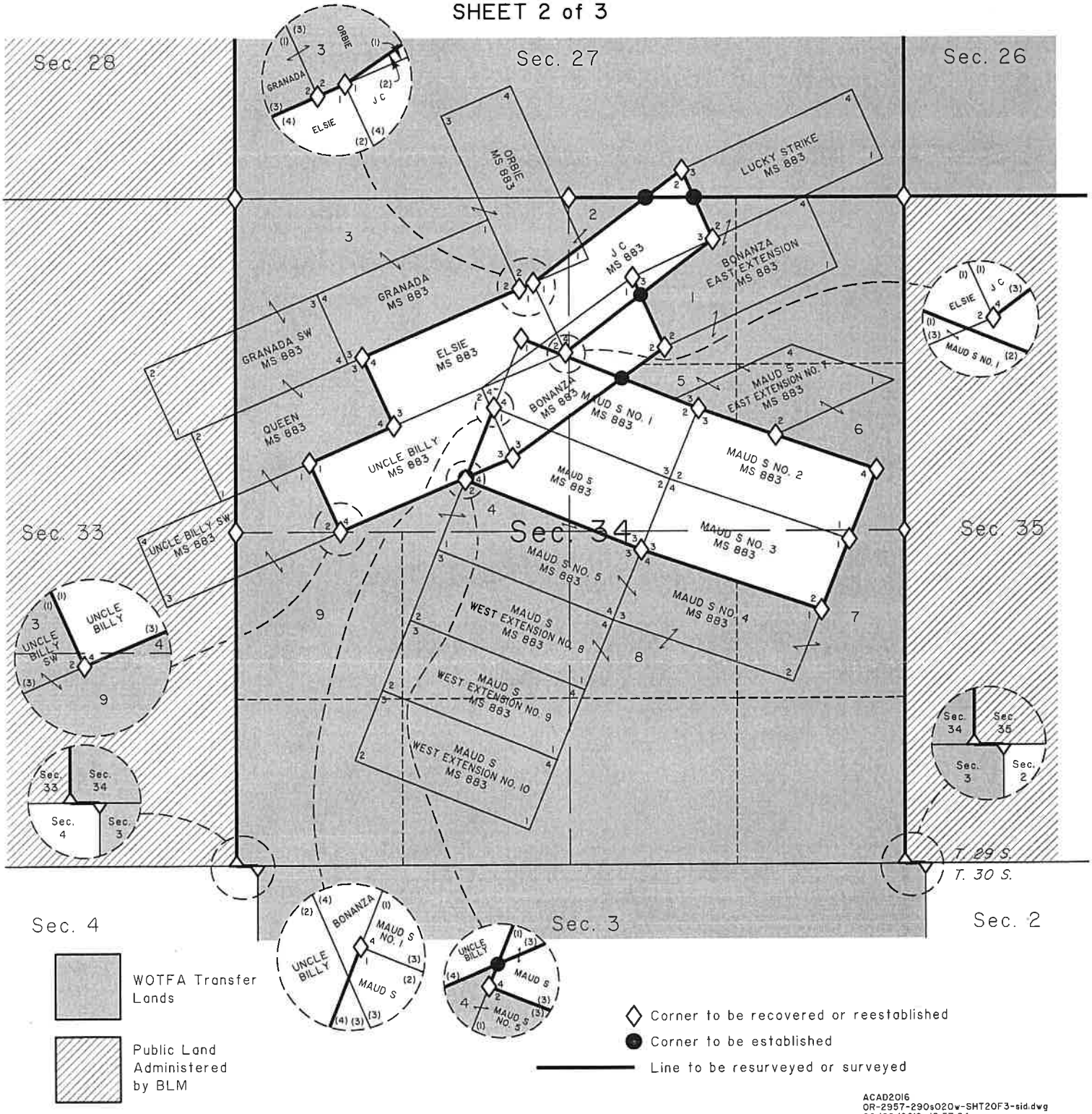

WOTFA Transfer Lands

Public Land Administered by BLM

Corner to be recovered or reestablished

Corner to be established

Line to be resurveyed or surveyed

ACAD2016
OR-2957-290S020W-SHT2OF3-sid.dwg
09/26/2019 10:57:24

SPECIAL INSTRUCTIONS DIAGRAM

TOWNSHIP 29 SOUTH, RANGE 2 WEST, WILLAMETTE MERIDIAN

GROUP No. 2957, OREGON

SHEET 3 of 3

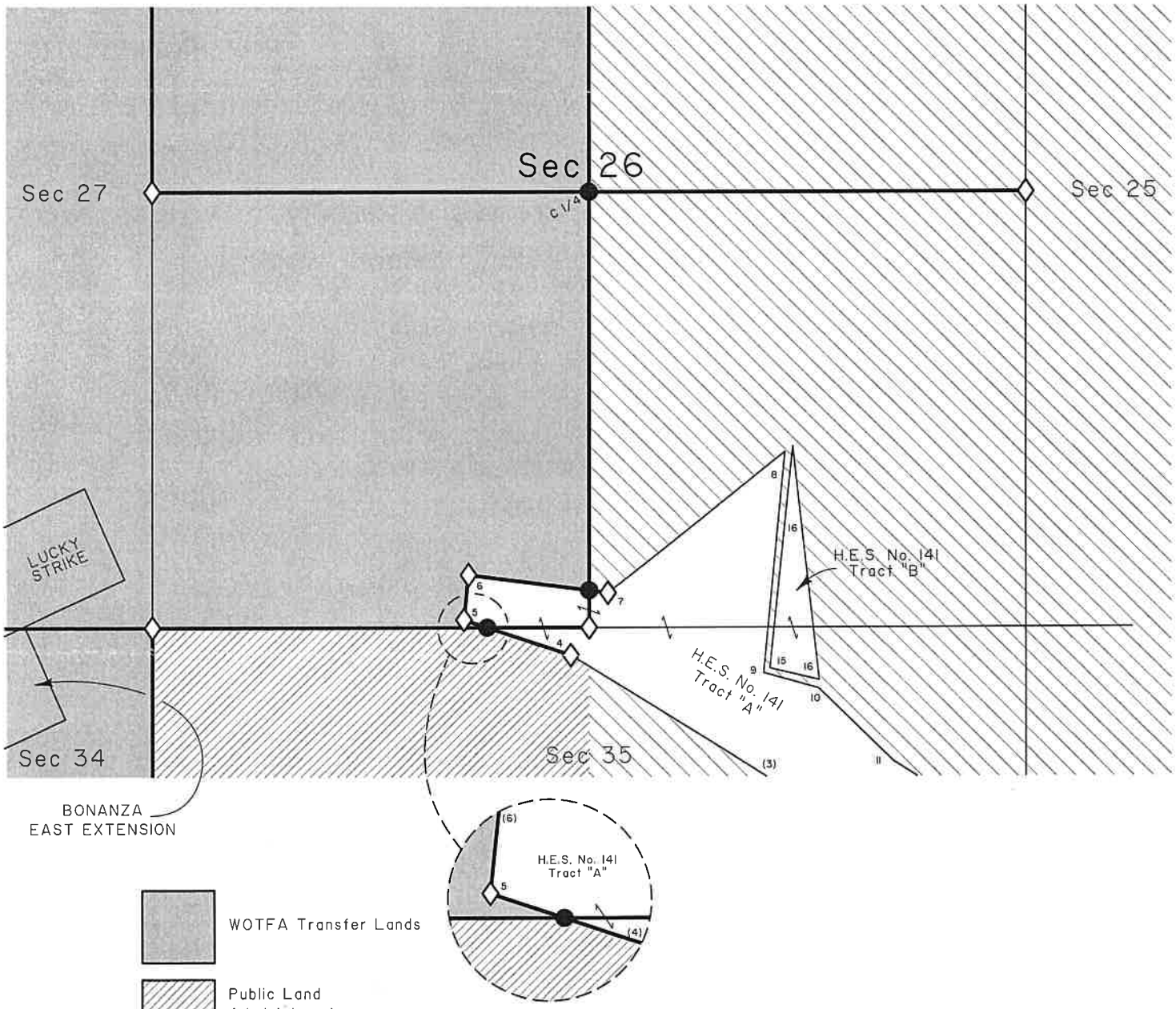

ACAD2016
OR-2957-290s020w-sht3of3-sid.dwg
08/20/2019 10:31:31

Rec'd 10/7/2019

United States Department of the Interior

BUREAU OF LAND MANAGEMENT
Oregon State Office
P.O. Box 2965, Portland, Oregon 97208
http://www.blm.gov/or

✓ 8/2020

OCT - 2 2019

Kris DeGroot
Douglas County Surveyor
1036 SE Douglas Ave.
Roseburg, OR 97470

Dear Mr. DeGroot:

This is to inform you that a cadastral survey crew under the direction of Joseph Mannix and Justin Haddon, Cadastral Surveyors, will be dependently resurveying a portion of the north boundary and subdivisional lines and subdividing section 15, T. 29 S., R. 2 W., Willamette Meridian, Oregon, as provided by Special Instructions for Group No. 2957, Oregon.

In order to properly execute this work, it may be necessary for our party chief to contact you for pertinent information. Any assistance you may be able to provide will be appreciated.

The Special Instructions Diagram is enclosed for your information. Please contact Joseph Mannix at 541-683-6122, Justin Haddon at 541-416-4614, or Kenneth Saveland at 541-751-4241 if you have any questions regarding this survey.

Sincerely,

Mary J.M. Hartel

Mary J.M. Hartel
Chief, Branch of Geographic Sciences

Enclosure (1)

CS 42/404

SPECIAL INSTRUCTIONS DIAGRAM
TOWNSHIP 29 SOUTH, RANGE 2 WEST, WILLAMETTE MERIDIAN
GROUP No. 2957, OREGON

SHEET 1 of 3

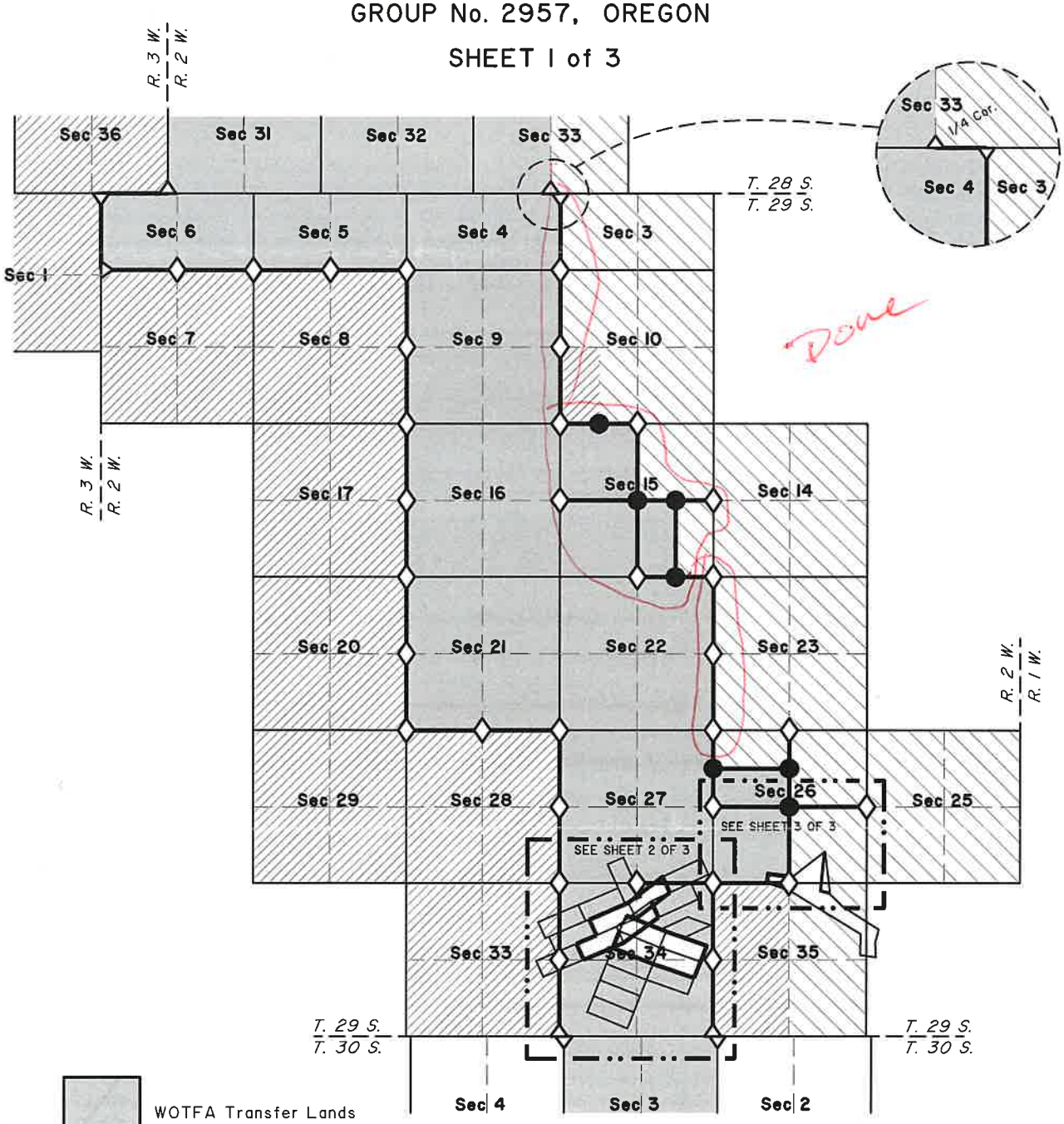

WOTFA Transfer Lands

Public Land Administered by BLM

Public Land Administered by USFS

Corner to be recovered or reestablished

Corner to be established

Line to be resurveyed or surveyed

ACAD2016
OR-2957-290s020w-sht1of3-sld.dwg
09/24/2019 17:51:01

SPECIAL INSTRUCTIONS DIAGRAM

TOWNSHIP 29 SOUTH, RANGE 2 WEST, WILLAMETTE MERIDIAN

GROUP No. 2957, OREGON

SHEET 2 of 3

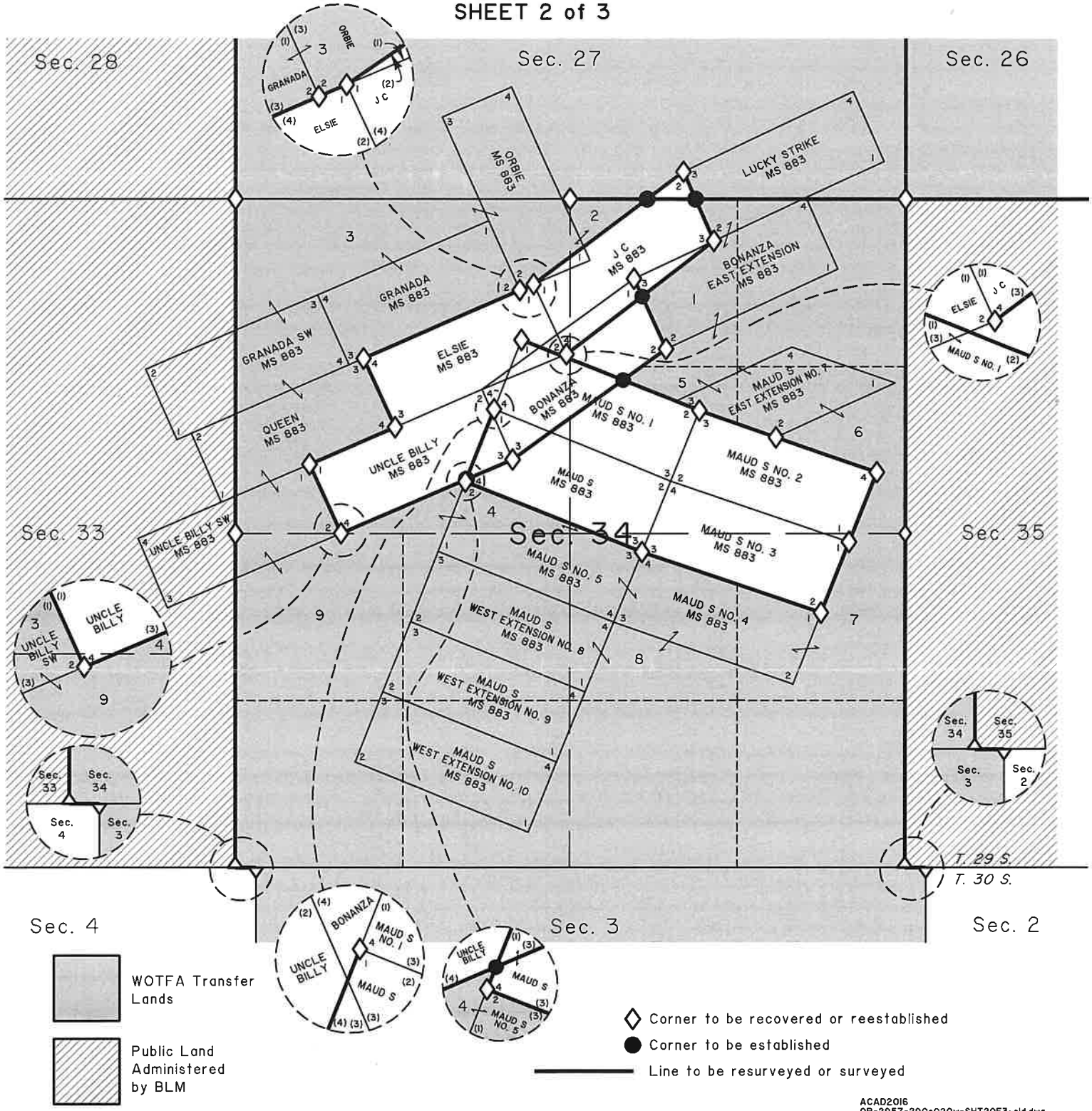

ACAD2016
OR-2957-290s020w-SHT2OF3-sld.dwg
09/26/2019 10:57:24

SPECIAL INSTRUCTIONS DIAGRAM

TOWNSHIP 29 SOUTH, RANGE 2 WEST, WILLAMETTE MERIDIAN

GROUP No. 2957, OREGON

SHEET 3 of 3

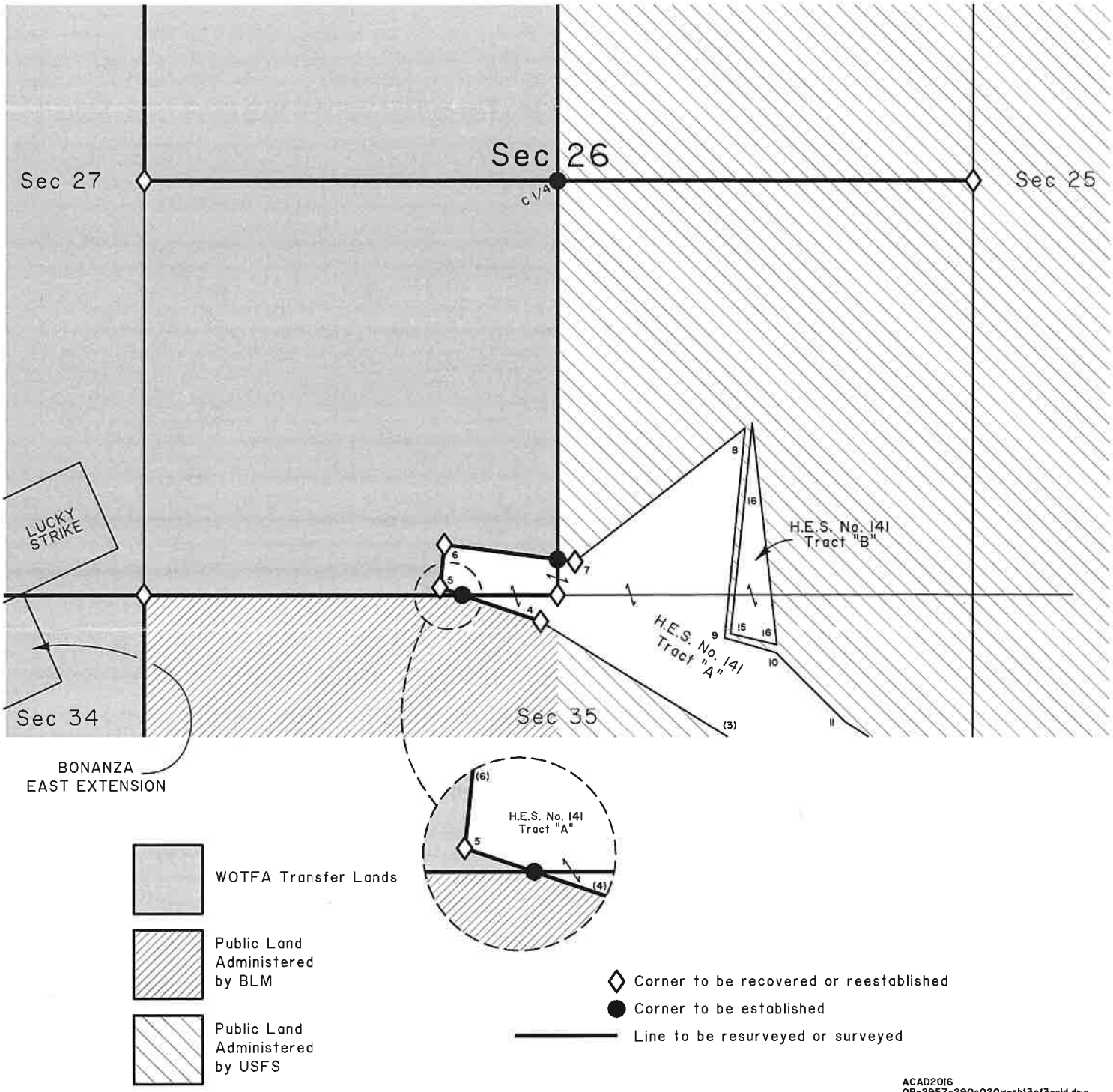

ACAD2016
OR-2957-290s020w-sht3of3-sld.dwg
08/20/2019 10:31:31