SEE ATTACHED BLM NOTICES OF RESURVEY

84A

T 28 S R08 W

BLM RESURVEYS
CORNERS RENEWED OR ESTABLISHED
CORNERS FOUND AND USED
CORNERS LOOKED FOR AND NOT FOUND
COUNTY BOUNDARY
CORNER RENEWED - LAST REPORT NOT FD

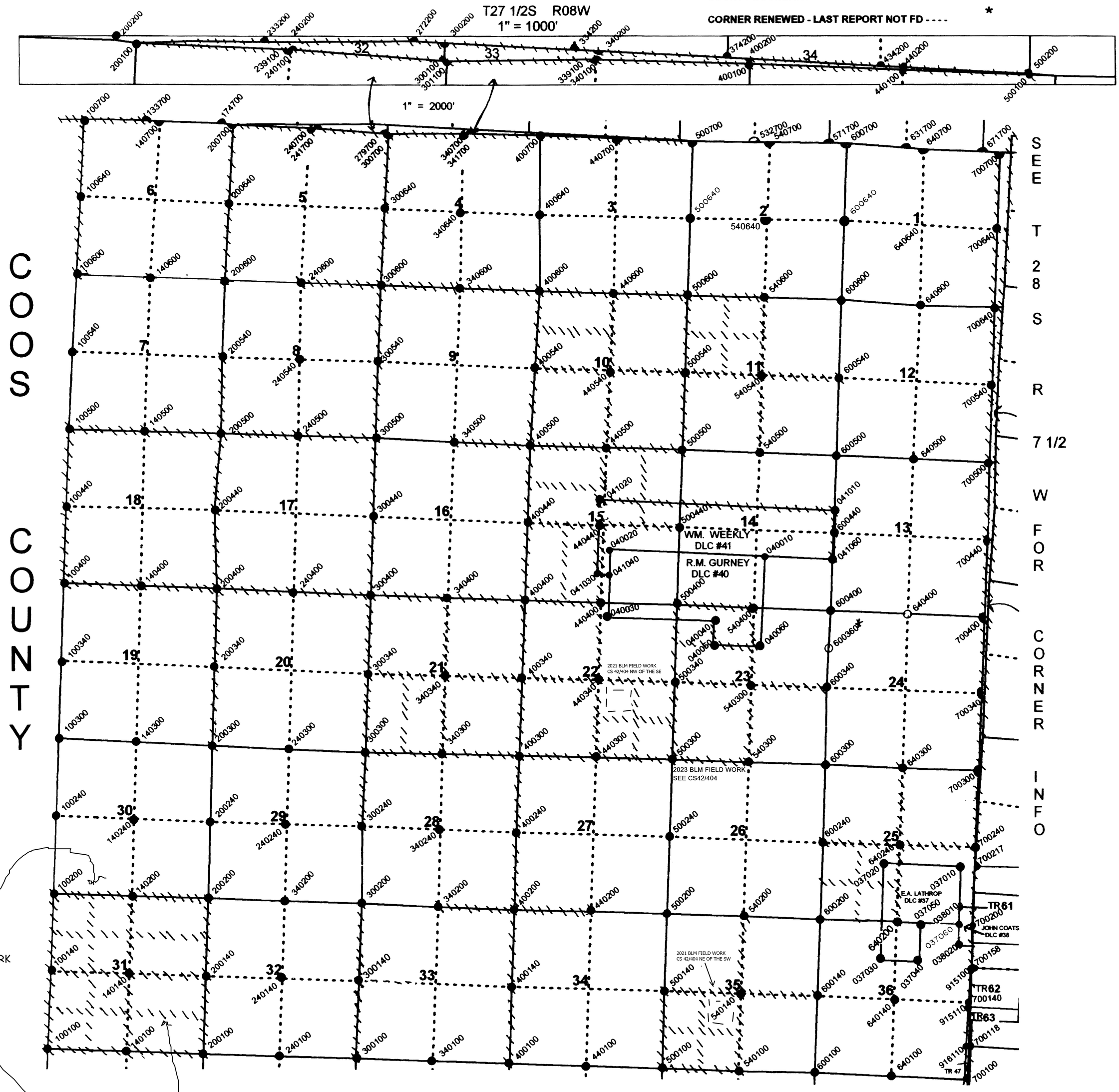

United States Department of the Interior

BUREAU OF LAND MANAGEMENT
Oregon State Office
P.O. Box 2965, Portland, Oregon 97208
http://www.blm.gov/or

Ronald A. Quimby
Douglas County Surveyor
1036 SE Douglas Avenue
Roseburg, OR 97470

Dear Mr. Quimby:

This is to inform you that a cadastral survey crew under the direction of Christopher C. Bailey, Cadastral Surveyor, will be dependently resurveying a portion of the subdivisional lines, T. 28 S., R. 8 W., Willamette Meridian, Oregon, as provided by Special Instructions for Group No. 3044, Oregon.

In order to properly execute this work, it may be necessary for our party chief to contact you for pertinent information. Any assistance you may be able to provide will be appreciated.

The Special Instructions Diagram is enclosed for your information. Please contact Christopher C. Bailey, Cadastral Surveyor, at 541-464-3223 if you have any questions regarding this survey.

Sincerely,

ROBERT FEMLING

Digitally signed by ROBERT FEMLING
Date: 2023.11.09 13:23:16 -08'00'

Robert W. Femling
Chief Cadastral Surveyor of Oregon

Enclosure (1)

SPECIAL INSTRUCTIONS DIAGRAM
TOWNSHIP 28 SOUTH, RANGE 8 WEST, WILLAMETTE MERIDIAN
GROUP No. 3044, OREGON

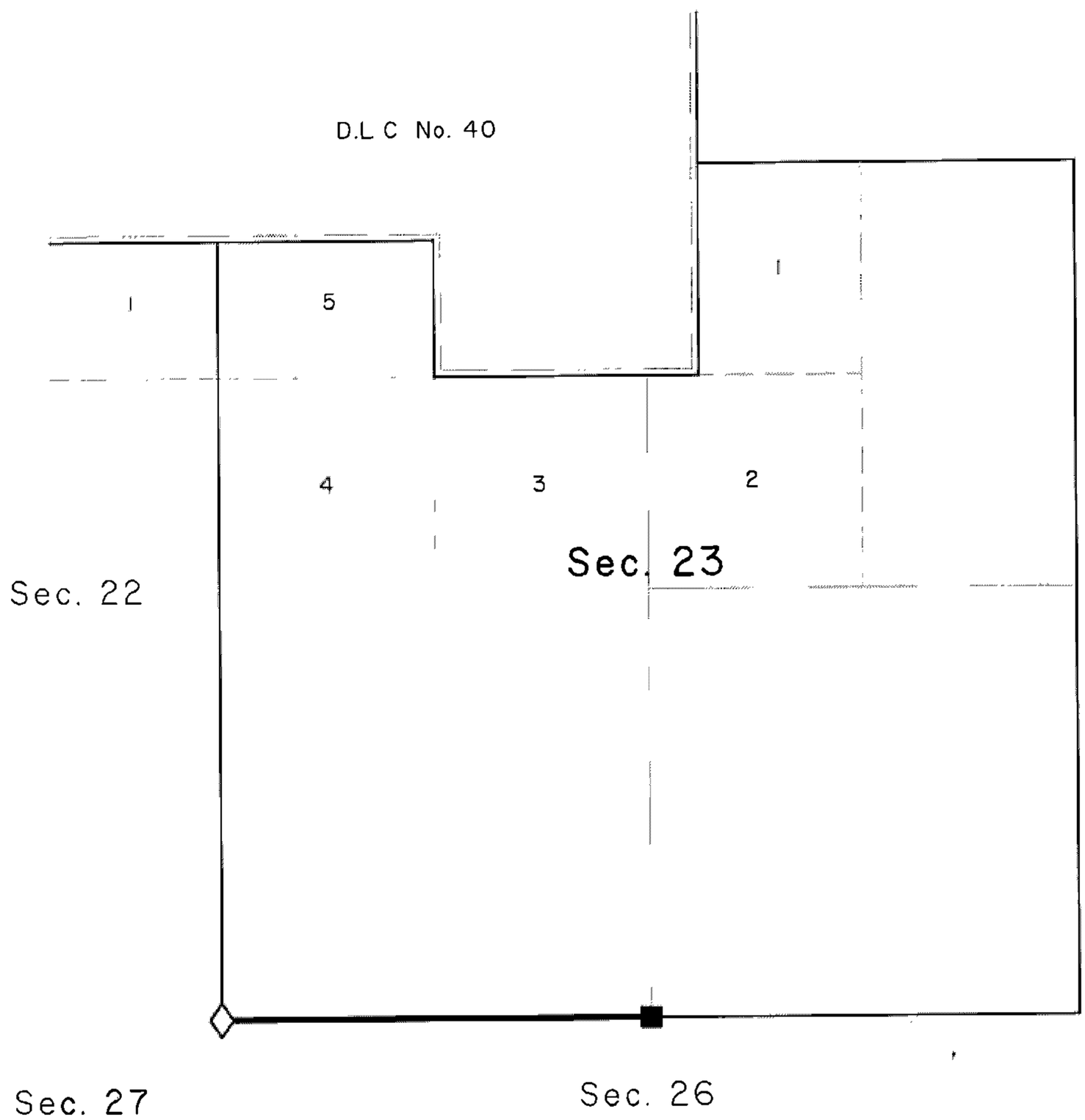

Public Land Administered by BLM

Corner to be recovered or reestablished

Corner previously established or reestablished

Line to be resurveyed or surveyed

07/10/2023 14:03:22

Rec'd 9/2021

United States Department of the Interior

BUREAU OF LAND MANAGEMENT
Oregon State Office
P.O. Box 2965, Portland, Oregon 97208
www.blm.gov/or

Douglas County Surveyor's Office
1036 SE Douglas Avenue
Roseburg, OR 97470

To Whom it may Concern:

This is to inform you that a cadastral survey crew under the direction of Christopher C. Bailey, Cadastral Surveyor, will be dependently resurveying a portion of the subdivisional lines and subdivision of section lines of sections 22 and 35, T. 28 S., R. 8 W., and dependently resurveying a portion of the subdivisional lines and subdividing section 3, T. 29 S., R. 8 W., Willamette Meridian, Oregon, as provided by Special Instructions for Group No. 3008, Oregon.

In order to properly execute this work, it may be necessary for our party chief to contact you for pertinent information. Any assistance you may be able to provide will be appreciated.

The Special Instructions Diagram is enclosed for your information. Please contact Christopher Bailey at 541-464-3223 or Jason Lightbown at 503-808-6617 if you have any questions regarding this survey.

Sincerely,

MARY HARTEL

Digitally signed by MARY HARTEL
Date: 2021.08.26 06:29:33 -07'00'

Mary J.M. Hartel
Chief Cadastral Surveyor of Oregon

Enclosure (1)

CS 42|404

9/2021

SPECIAL INSTRUCTIONS DIAGRAM

TOWNSHIPS 28 & 29 SOUTH, RANGE 8 WEST, WILLAMETTE MERIDIAN

GROUP No. 3008, OREGON

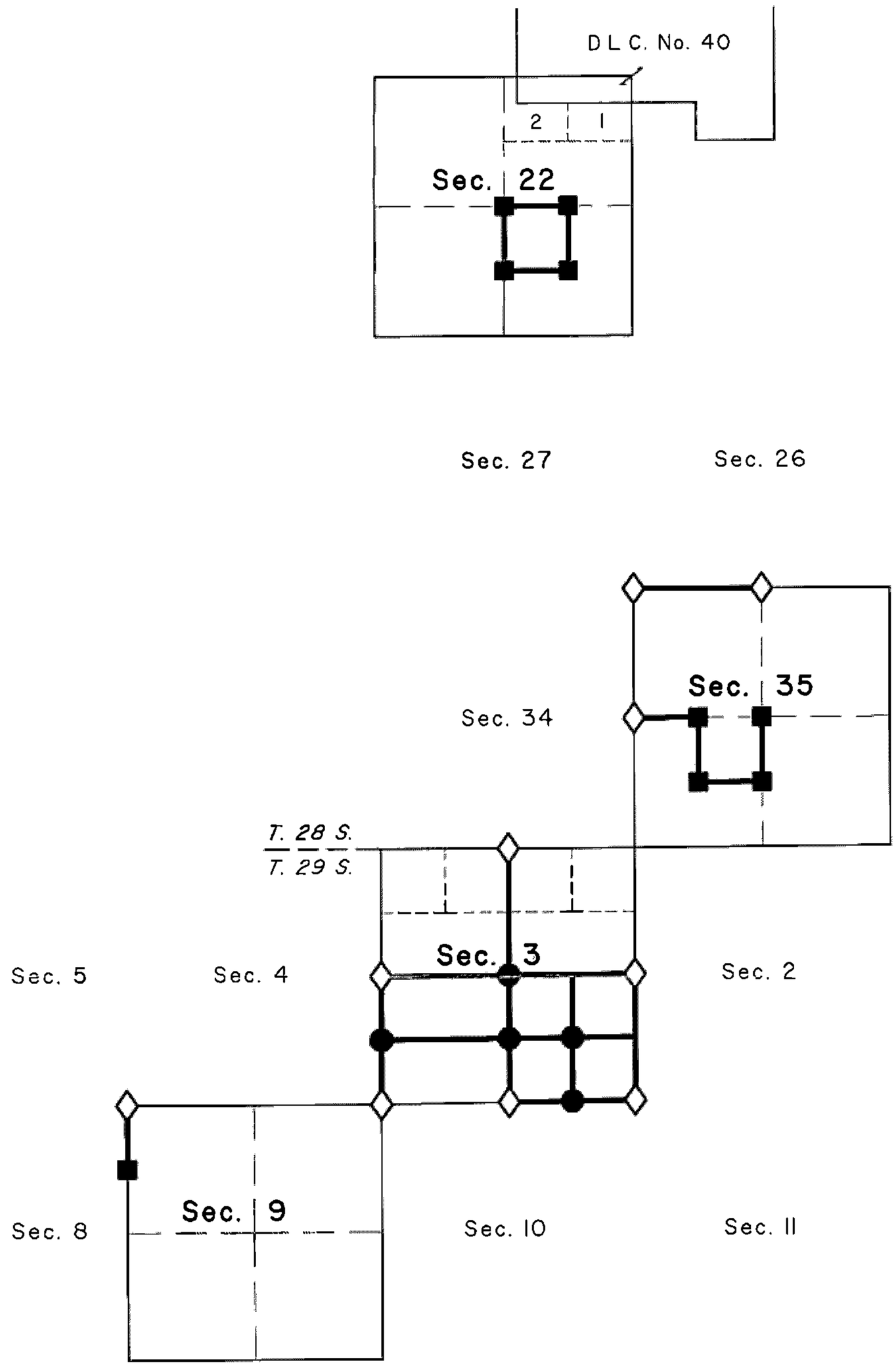

Public Land Administered by BLM

Corner to be recovered or reestablished

Corner previously established or reestablished

Corner to be established

Line to be surveyed or resurveyed

08/18/2021 12:53:19