THIS MAP WAS PREPARED FOR ASSESSMENT PURPOSE ONLY.

DETAIL NO. 3 T.29S. R.1E. W.M.
DOUGLAS COUNTY

1" = 400'

REVISED ON
8-10-11

29 1E 00
DETAIL NO. 3

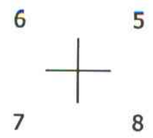

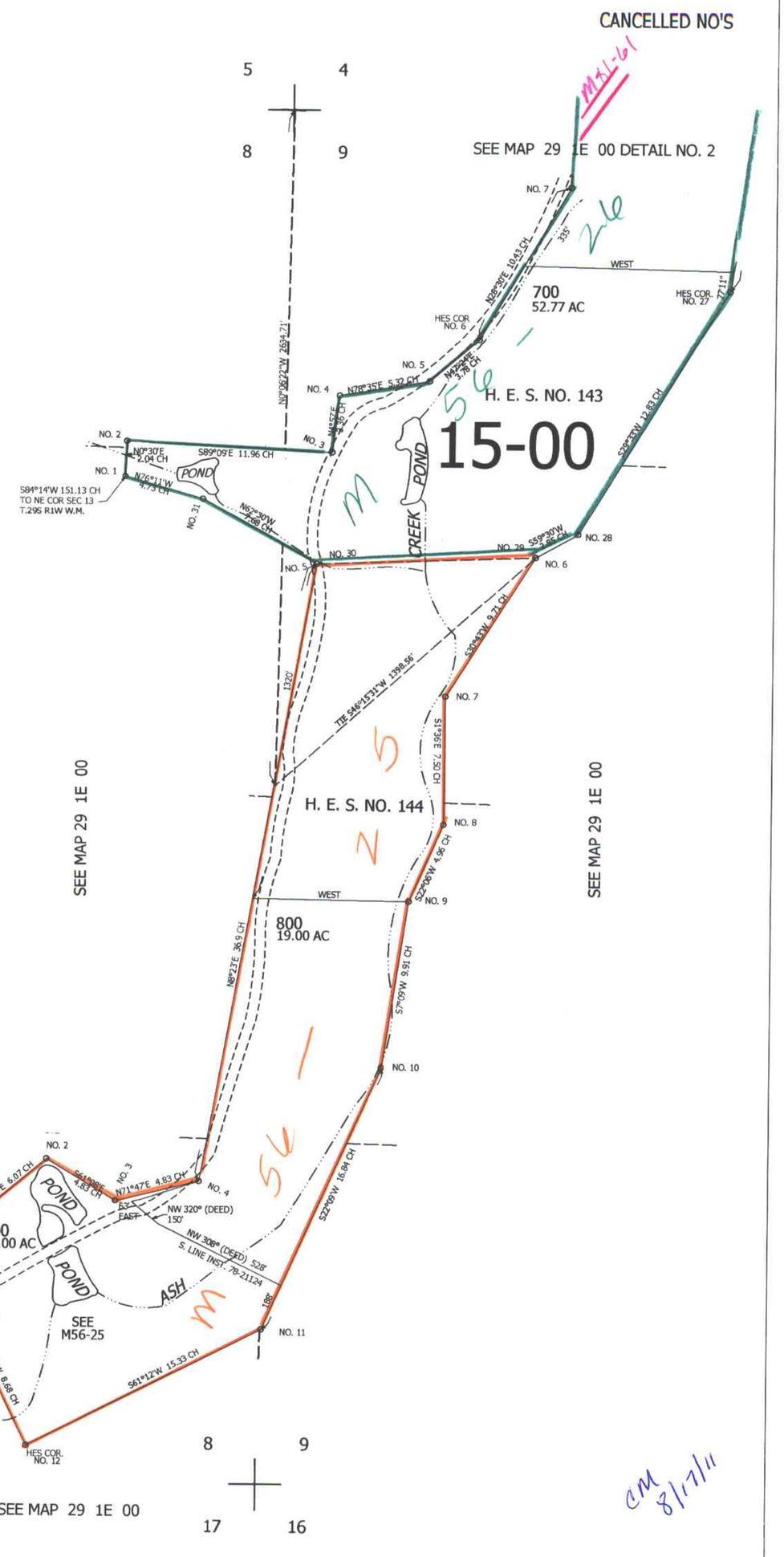

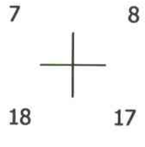

CM 8/17/11

29 1E 00
DETAIL NO. 3