THIS MAP WAS PREPARED FOR ASSESSMENT PURPOSE ONLY.

T.23S. R.3W. W.M.
DOUGLAS COUNTY
1" = 2000'

REVISED ON 12-6-18

23 3 00

CANCELLED NOS 200

INSERT SEC. 31
PARCEL 100A3
1"=200'

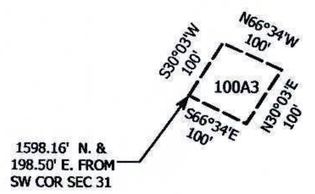

INSERT SEC. 30
PARCEL 100A1
1" = 400'
IMPS ONLY ON LEASED LAND ASSESSED BY O.D.O.R.

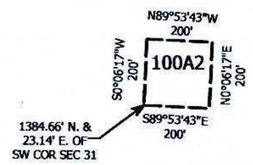

INSERT SEC. 31
PARCEL 300
1" = 400'

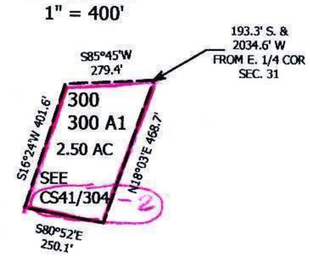

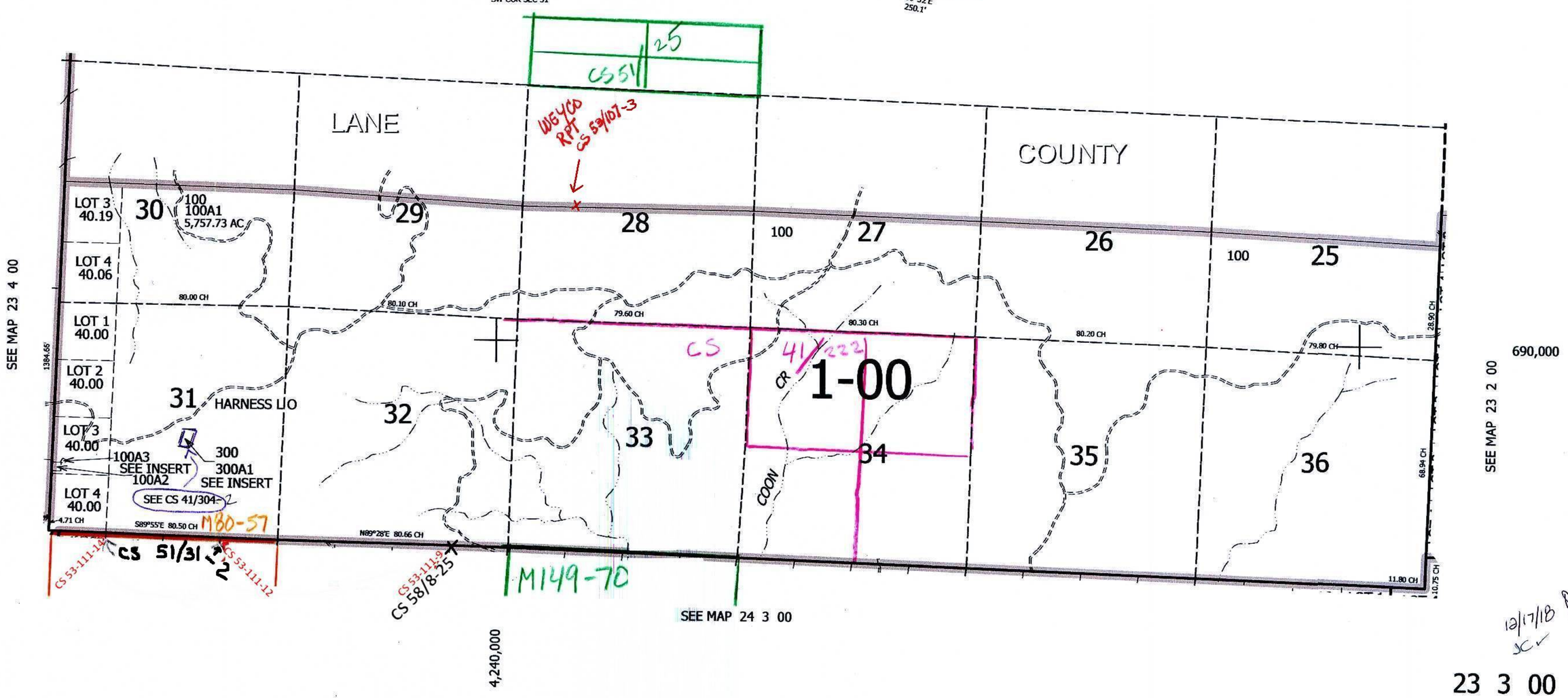

12/17/18 BJ
JC ✓

23 3 00